



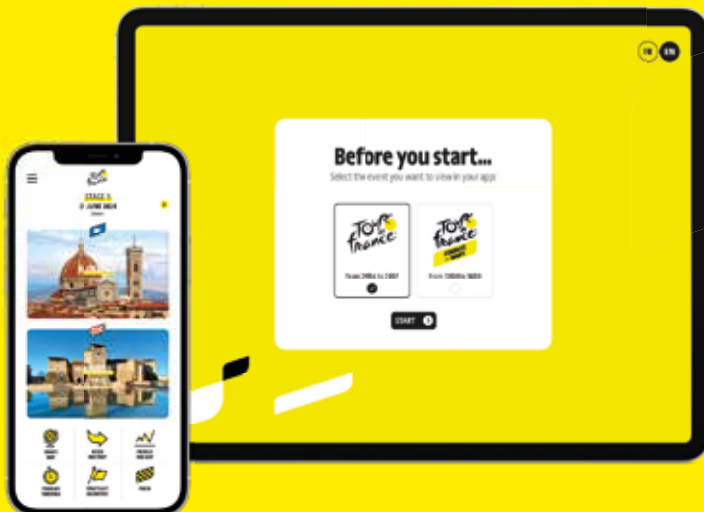
111th EDITION
TOUR de **FRANCE**TM
JUNE 29th -
JULY 21st 2024

ROADBOOK

DOWNLOAD THE ROADBOOK APP

TOUR
de
France™

TOUR
de
France™
FEMMES
AVEC ZWIFT



Access the digital version of the roadbooks in their entirety! All of the stages, maps, profiles and timetables in a dedicated app created for race followers.



"ROADBOOK" APP

2 options:

- 1 Scan the QR code
- 2 Go to the App Store or Google Play to download the app.
Type the keyword "Tour de France" to find the following icon:



Use this login and password to connect to the official Tour de France and Tour de France Femmes avec Zwift roadbook app.



Login: **guest**

Password: **roadbook2024**

CONTENTS

THE TOUR AND THE DETOURS

ROUTE	2
STAGES AND STAKES	3
TOUR SUMMITS	4
TEAMS	5
ROAD MARKINGS	6
THE TOUR AND GOOD DRIVING	7
BE AWARE, IT'S YOUR TOUR!	8
THE TOUR DE FRANCE THANKS ITS SPONSORS	9
SITE AND RACE PICTOGRAMS	10
OFFICIALS	11

GRAND DÉPART FLORENCE ÉMILIE-ROMAGNE

GRAND DÉPART FLORENCE ÉMILIE-ROMAGNE	12
COUNTDOWN	13
GRAND DÉPART FLORENCE	14
OFFICIAL TEAM PRESENTATION	15

STAGES

STAGE 1	FLORENCE > RIMINI	17-24
STAGE 2	CESENATICO > BOLOGNA	25-32
STAGE 3	PIACENZA > TURIN	33-40
STAGE 4	PINEROLO > VALLOIRE	41-49
STAGE 5	SAINT-JEAN-DE-MAURIENNE > SAINT-VULBAS PLAINE DE L'AIN	51-58
STAGE 6	MÂCON > DIJON	59-66
STAGE 7	NUITS-SAINT-GEORGES > GEVREY-CHAMBERTIN • Individual time-trial	67-74
STAGE 8	SEMUR-EN-AUXOIS > COLOMBEY-LES-DEUX-ÉGLISES	75-82
STAGE 9	TROYES > TROYES	83-91
REST DAY 11	ORLÉANS	93
STAGE 10	ORLÉANS > SAINT-AMAND-MONTROND	95-103
STAGE 11	ÉVAUX-LES-BAINS > LE LIORAN	105-114
STAGE 12	AURILLAC > VILLENEUVE-SUR-LOT	115-123
STAGE 13	AGEN > PAU	125-131
STAGE 14	PAU > SAINT-LARY-SOULAN PLA D'ADET	133-142
STAGE 15	LOUDENVIELLE > PLATEAU DE BEILLE	143-153
REST DAY 11	GRUISSAN	155
STAGE 16	GRUISSAN > NÎMES	157-163
STAGE 17	SAINT-PAUL-TROIS-CHÂTEAUX > SUPERDÉVOLUY	165-173
STAGE 18	GAP > BARCELONNETTE	175-182
STAGE 19	EMBRUN > ISOLA 2000	183-192
STAGE 20	NICE > COL DE LA COUILLOLE	193-202
STAGE 21	MONACO > NICE • Individual time-trial	203-210

HOW TO FOLLOW THE TOUR DE FRANCE	212
TV BROADCASTS: A GLOBAL EVENT	213
HOSPITALS	214-216
EMERGENCY NUMBERS	217

111th EDITION
TOUR de **FRANCE**TM
 JUNE 29th -
 JULY 21st 2024



THE KEY

-  Race start
-  Start town and site
-  Finish town and site
-  Rest day
-  Race finish
-  Stage
-  Individual time-trial

STAGES

DATE	STAGE	START	FINISH	KM
SATURDAY 29 JUNE	①	Florence	Rimini	206
SUNDAY 30 JUNE	②	Cesenatico	Bologna	199.2
MONDAY 1 JULY	③	Piacenza	Turin	230.8
TUESDAY 2 JULY	④	Pinerolo	Valloire	139.6
WEDNESDAY 3 JULY	⑤	Saint-Jean-de-Maurienne	Saint-Vulbas Plaine de l'Ain	177.4
THURSDAY 4 JULY	⑥	Mâcon	Dijon	163.5
FRIDAY 5 JULY	⑦	Nuits-Saint-Georges	Gevrey-Chambertin Individual time-trial	25.3
SATURDAY 6 JULY	⑧	Semur-en-Auxois	Colombey-les-Deux-Églises	183.4
SUNDAY 7 JULY	⑨	Troyes	Troyes	199
MONDAY 8 JULY	⑩	REST DAY - Orléans		
TUESDAY 9 JULY	⑩	Orléans	Saint-Amand-Montrond	187.3
WEDNESDAY 10 JULY	⑪	Évaux-les-Bains	Le Lioran	211
THURSDAY 11 JULY	⑫	Aurillac	Villeneuve-sur-Lot	203.6
FRIDAY 12 JULY	⑬	Agen	Pau	165.3
SATURDAY 13 JULY	⑭	Pau	Saint-Lary-Soulan Pla d'Adet	151.9
SUNDAY 14 JULY	⑮	Loudenvielle	Plateau de Beille	197.7
MONDAY 15 JULY	⑯	REST DAY - Gruissan		
TUESDAY 16 JULY	⑰	Gruissan	Nîmes	188.6
WEDNESDAY 17 JULY	⑱	Saint-Paul-Trois-Châteaux	SuperDévoluy	177.8
THURSDAY 18 JULY	⑲	Gap	Barcelonnette	179.5
FRIDAY 19 JULY	⑳	Embrun	Isola 2000	144.6
SATURDAY 20 JULY	㉑	Nice	Col de la Couillole	132.8
SUNDAY 21 JULY	㉒	Monaco	Nice Individual time-trial	33.7

3,498km

STAKES



YELLOW JERSEY

General time classification



GREEN JERSEY

General point classification

Points will be given out at the finish of every stage and on the occasion of an intermediate sprint in all normal stages



POLKA DOT JERSEY

Best climber classification

Points will be given out at the top of each hill and mountain or at the summit finishes at altitude



WHITE JERSEY

Best young rider classification

Riders aged 25 and under the year



Stage winner



Team classification



Most aggressive rider



TOUR SUMMITS

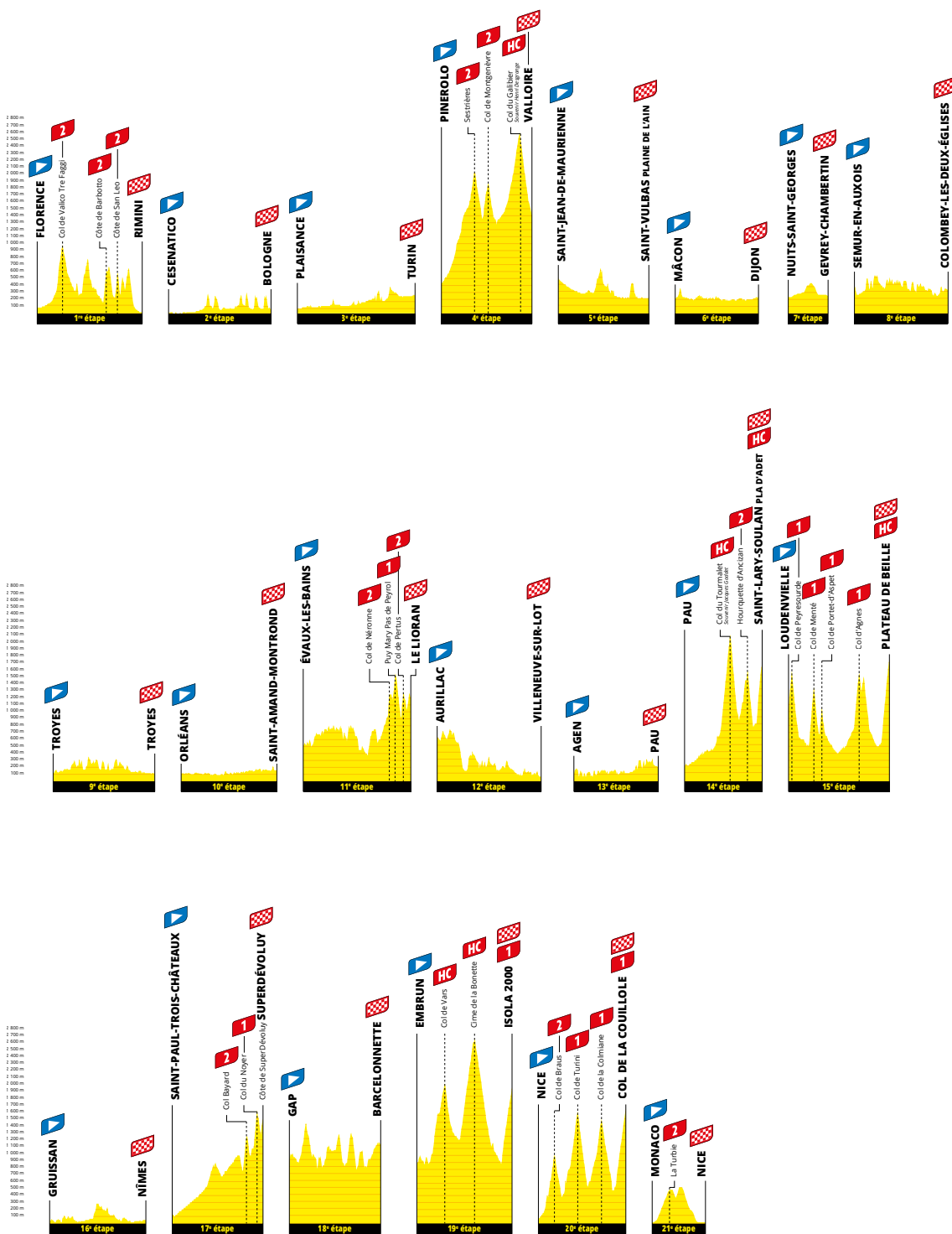
THE 2024 TOUR DE FRANCE WILL FEATURE A TOTAL OF **27** PASSES, CLIMBS OR SUMMIT FINISHES THAT ARE CLASSIFIED AS SECOND, FIRST OR SUPER-CATEGORY/ HORS CATÉGORIE/H.C.

THEY BREAK DOWN AS FOLLOWS GEOGRAPHICALLY:

- 3** in the Apennines (Italy)
- 1** in the Italian Alps
- 12** in the French Alps
- 3** in the Massif central
- 8** in the Pyrenees

In the previous three editions, there were:

- 30** in 2023, **23** in 2022, **27** in 2021.



TEAMS



ALPECIN-DECEUNINCK*
ADC



ARKEA-B&B HOTELS
ARK



ASTANA QAZAQSTAN TEAM*
AST



BAHRAIN VICTORIOUS
TBV



COFIDIS*
COF



**DECATHLON
AG2R LA MONDIALE TEAM**
DAT



EF EDUCATION - EASYPOST*
EFE



GROUPAMA-FDJ
GFC



INEOS GRENADIERS
IGD



INTERMARCHÉ - WANTY*
IWA



ISRAEL- PREMIER TECH
IPT



LIDL-TREK
LTK



LOTTO DSTNY
LTD



MOVISTAR TEAM
MOV



**RED BULL
BORA - HANSGRÖHE***
BOH



SODAL QUICK-STEP*
SOQ



**TEAM DSM
FIRMENICH POSTNL**
DFP



TEAM JAYCO ALULA*
JAY



TEAM VISMA | LEASE A BIKE*
TVL



TOTALENERGIES
TEN



UAE TEAM EMIRATES
UAD




UNO-X MOBILITY
UXM

* Teams marked with an asterisk will be wearing new jerseys at the team presentation on Thursday 27 June in Florence.

ROAD MARKINGS




NARROW SECTION
race in one line




NARROW SECTION
200 m > race in one lane



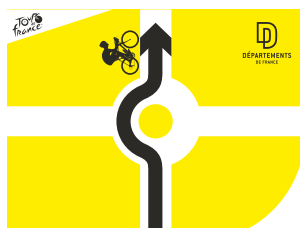
NARROW SECTION
100 m > race in one lane




ROUNDABOUT
race in both lane(s)



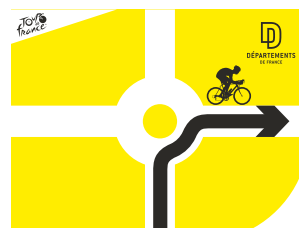
ROUNDABOUT
bend on the left hand side



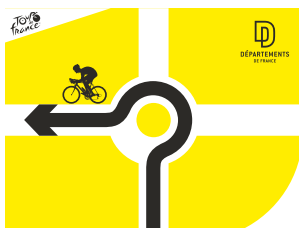
ROUNDABOUT
race in left hand



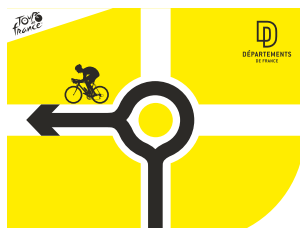
ROUNDABOUT
race in right hand




ROUNDABOUT
bend on the right hand side



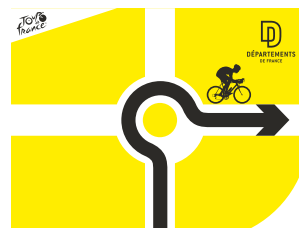
ROUNDABOUT
race in right hand,
bend on the left hand side




ROUNDABOUT
race in both lane,
bend on the left hand side



ROUNDABOUT
race in both lanes,
bend on the right hand side




ROUNDABOUT
race in left hand,
bend on the right hand side




SPEED BUMP



SUCCESSIVE SPEED BUMP




TIGHT BEND
to the right or left



CENTRAL RESERVATION



LEVEL CROSSING
in 200m



LEVEL CROSSING
in 100m



LEVEL CROSSING
CLOSED: STOP

THE TOUR AND GOOD DRIVING



DISINFECTION

- I disinfect and clean the interior of my vehicle with virucidal products every day




CONTROL OF YOUR VEHICLE

- Check it visually every time before you drive it and check the tyre pressures every week



BE READY AND ALERT

- Stick to a healthy lifestyle for the 3 weeks (sleeping well, eating well...)



ROADBOOK

- I read the roadbook
- I prepare the stage in advance and note the distinctive features



SEATBELTS

- Their use is obligatory in both the front and rear seats of vehicle




RESPECT

- Instructions given by the race organization (access, evacuation);
- Other race followers;
- The places you are travelling through that are hosting the Tour



REGULATE SPEED AND KEEP A SAFE DISTANCE BETWEEN VEHICLES

- At 30 or 50kph in built-up areas, according to road signs;
- At 30kph when there are large crowds at the roadside;
- At a maximum of 80kph outside built-up areas



FEUX ALLUMÉS

- Headlights are to be used constantly on dipped beam (even if your vehicle is equipped with daytime running lights)



ON PRIVATISED AND PUBLIC ROADS

- Respect the rules of the road and remain attentive to road signs



PSYCHOTROPES

- Alcohol limit: 0.0g/litre of blood;
- Alcohol screening and tests for cannabis use will be carried out during the race



MOBILE/CELL PHONES

- Drivers are prohibited from using them



U-TURNS ARE NOT ALLOWED

- Driving against the flow of traffic on the race route is strictly prohibited, even over a short distance

PENALTIES

All improper behaviour (speeding, use of mobiles, not respecting the rules, etc.) will be subject to penalties ranging from a warning to temporary exclusion from the race, or even a more severe penalty for more serious or repeat offences.

- Refusal to obey vehicle regulations** will result in the immediate withdrawal of the vehicle concerned from the race caravan and its driver being called before the disciplinary committee.
- The tolerances allowed on the roads within this privately run event** do not extend to lessening of the criminal responsibility of every driver in the event of an accident.

BE AWARE, IT'S YOUR TOUR!



PLEASE BEHAVE RESPONSIBLY!

For more than a decade, the Tour de France has been implementing measures to reduce its environmental impact. Along with local councils, Départements de France (DF) and organisations such as Les Connexions, Gestes Propres and ecosystem, you too can become a major player in our initiative.

WASTE MANAGEMENT

TO EVERYONE ON THE TOUR!

- You're responsible for the waste that you generate, both in the areas where you're working and when you're in other zones on the race!** You need to make proper use of the waste management systems that are set up in the Tour de France's different zones (Technical Zone, press centre, service stations, etc.). If there aren't any rubbish bins close to hand, you should hold on to your litter until you can dispose of it later. You shouldn't leave rubbish in a corner or lying on a table at any time and you also shouldn't throw anything on the ground, no matter whether you're in one of the Tour de France's zones, out on the road, or in a hotel! If you're a smoker, **don't throw your cigarette butts on the road.** Ashtrays can be provided by the race's environmental coordinators.
- You're responsible for the health protection equipment that you've used** (masks, gloves, tissues...). You should never leave them lying around or throw them on the ground. Once you've used them, put them in the bins intended for household waste (grey bin bags, containers with grey stickers).
- You're responsible for sorting** all recyclable packaging, batteries and electrical equipment, using the disposal facilities put in place in the different zones. You should identify the contents by sticking labels on them. **I empty all recyclable packaging in bulk** in the dedicated bins (yellow stickers).
- You should use the rubbish bags provided by the Tour de France and dispose of them in the containers provided for this purpose** in the different zones (bags can be collected from the permanence at the Grand Départ, in the Technical Zone in the Tour Village at stage starts and from waste management coordinators present at starts and finishes throughout the race).

IF YOU'RE PART OF THE PUBLICITY CARAVAN

- You should adjust the amount of material** you hand out depending on the location (watching out for water courses, cliff edges...) and the number of spectators at the roadside;
- You should encourage fans to dispose sensibly** of the packaging that comes with the publicity products that are distributed to them.

IF YOU'RE A RACER

- During the race**, when you need to throw away any rubbish (bottles, packaging), you should do so in the collection zones;
- When you're not in these zones**, pass your rubbish to a car in the convoy or keep it in the pockets of your jersey.



© A.S.O. - Herve Tarrieu

AND ONCE AGAIN THIS YEAR:

ecosystem recyclez c'est protéger is joining us to manage the disposal of small items that are no longer needed (e.g. coffee makers, bulbs...).

C'EST MON TOUR JE TRIE

*QUE JE SOIS COUREUR, SUIVEUR, CARAVANIER...
J'AI TOUJOURS UNE SOLUTION POUR TRIER MES DÉCHETS.
WHETHER I'M A RUNNER, FOLLOWER, CARAVANNING...
TO SORT MY RUBBISH, I ALWAYS HAVE A SOLUTION*

CARTON - PAPIERS - PLASTIQUE - METAL UNIFORMEMENT
CARDBOARD - PAPER - PLASTIC - METAL ONLY

PILES ET PETITES BATTERIES UNIFORMEMENT
BATTERIES ONLY

VERRE UNIFORMEMENT
GLASS ONLY

CARTONS BRUNS UNIFORMEMENT
CARDBOARD ONLY

DÉCHETS COVID-19

TOUS DÉCHETS NON RECYCLABLES
ALL WASTE

ADOPTEZ LES BONNES PRATIQUES !

Des coordinateurs sont présents pour vous accompagner, n'hésitez pas à vous rapprocher d'eux en cas de doute ou de déchets spécifiques (équipements électroniques, lampes...).

■ DÉPART : Anthony MONTAGNE - +33 (0)6 76 29 57 44
■ ARRIVÉE : Mélanie DELHOMME - +33 (0)7 83 05 09 07
melanie.delhomme@lesconnexions.org

ecosystem
recyclez c'est protéger

nous accompagnons dans le recyclage des petits équipements usagés (cafetières, ampoules...) via les référents gestion des déchets.

Merci de faire bon usage des sacs-poubelle fournis et des différents contenants mis à votre disposition sur les zones du Tour de France (zones techniques, parkings Caravane, stations-service...). En respectant les consignes de tri. Pour un réassort de sacs-poubelles ou toute information concernant la gestion des déchets, rapprochez-vous des référents gestion des déchets du Tour de France.

Please, use the waste bags and the various containers provided in Tour de France areas (technical areas, petrol stations...). Following selective sorting. Waste bags replenishment and information are available from the Tour de France waste management coordinators.

DRIVING

IF YOU'RE USING A CAR ON THE RACE

- You should switch off the vehicle's engine** if you stop for more than a minute;
- You should encourage car-sharing** whenever possible;
- You should drive in an eco-friendly manner**, paying attention to your speed (less pollution, less consumption).

Waste management coordinators can be found at the start and finish of every stage and will ensure proper implementation of these initiatives and provide you with advice.

Don't hesitate to contact them if you've got any queries or want to dispose of specific waste items (electrical equipment, lamps...).

■ **START:** Anthony MONTAGNE: +33 (0)6 76 29 57 44

■ **FINISH:** Mélanie DELHOMME: +33 (0)7 83 05 09 07

melanie.delhomme@lesconnexions.org

THE TOUR DE FRANCE THANKS ITS SPONSORS

MAJOR SPONSORS



OFFICIAL TV BROADCASTERS



OFFICIAL SPONSORS



OFFICIAL SUPPLIERS



OFFICIAL SUPPORTERS



OFFICIAL SUPPORTERS



OFFICIAL MEDIA SPONSORS



OFFICIAL MEDIA SUPPLIERS



INSTITUTIONAL SPONSORS



SITES PICTOGRAMS



Mandatory
Passing Point



Access to Mandatory Passing
Point and final course



Access to the off-course itine-
rary and off-course itinerary



Press room - Finish line
liaison (and back)



Publicity Caravan
itinerary



Dangerous section



General evacuation



Guest area



Guests Reception



Tour de France Village



Teams' presentation podium
and signature at the start



Fan Park



Label awarded to towns
that promote bicycle
mobility



Bike-park



Front car park
Officials - Press



Rear vehicle car park



Team car park



Guest car park



Off-course car park



Publicity Caravan car park



Technical Caravan car park



NTT Technical Zone



Staff HQ



Press room
and telecommunications office



Officials car park



Press car park



Official petrol station



A Freshmile electric charging
point on your route, a Rexel
solution

RACE PICTOGRAMS



Start



Kilometre 0
Official start



Highest level pass
or climb



Level 1 pass or climb



Level 2 pass or climb



Level 3 pass or clim



Level 4 pass or climb



Bonus point



Intermediate sprint



Gravel road



Time-trial split time



Last kilometre



Finish line

FINISH LINE RESTRICTIONS

Beyond the finish line is a sensitive zone:

- the security of the riders is paramount;
- the work of their team and the media take priority.

If you do not have any reason to be in this zone, you must leave it when you hear an audible signal announcing.

Tour de France management and representatives of the Amaury Sport Organisation will be responsible for checking the validity of your presence and could, if necessary, withdraw your accreditation.

DIRECTORATE

President
Jean-Étienne AMAURY

General manager
Yann LE MOENNER

Director of cycling
Christian PRUDHOMME

Deputy director of cycling
Pierre-Yves THOUAULT

COMPETITIONS

Race director
Thierry GOUVENOU +33 (0)6 74 95 99 66

Management assistance
Cédric COUTOULY +33 (0)7 86 90 27 01
François LEMARCHAND +33 (0)6 89 87 67 92
Gilles MAIGNAN +33 (0)6 79 30 90 06
Jean-Marc MARINO +33 (0)6 42 90 88 90
Jean-Michel MONIN +33 (0)6 07 04 63 90
Yannick TALABARDON +33 (0)6 42 51 34 11

Sporting permanence
Adeline LE GUELLEC +33 (0)7 86 54 40 67
Speakers at start - Marc CHAVET, Michel GELIZE
Speakers at finish - François BELAY, Damien MARTIN
Safety manager - Thierry GOUVENOU

COMMISSAIRES' JURY

President of the Jury
Bruno VALVIC (Cro) / UCI

Jury members
Rafael COCA SAN JOSE (Esp) / UCI
Wilfred HAAN (NED) / UCI
Alain KOSZYCZARZ (Fra) / UCI
Philippe LAMBERT (Fra) / UCI

Finish line commissaire
Philippe COURBE (Fra), Emmanuel DENAVEAU (Fra) / FFC

Motorbike commissaires
David CHAUVIN (Fra) / FFC, Geoffrey CORDIER (Fra) / FFC, Stefania MUGGIOLU (Ita), Céline RUTLER (Fra) / FFC

Broom wagon commissaire
Franck TAVARNER (Fra) / FFC

Timekeepers
Cécile CARDI (Fra), Cédric GARAIX (Fra) / FFC

RACE ORGANISATION TECHNICAL AND SAFETY

Start areas
Yannick GOASDUFF +33 (0)6 07 30 22 50
Ugo Zilli +33 (0)6 33 10 96 05
Jaoid EL BAHAR +33 (0)7 70 01 51 74

Publicity caravan and route
Aurélien JANSENS +33 (0)6 42 77 00 78
Morgan BOURDELLE +33 (0)6 33 86 92 10

Coordination centre for security and safety
Vivien TROMPEAU +33 (0)6 76 56 22 54

Relais-étape
Nans MONTFORT +33 (0)6 52 75 84 03

Finish areas
Stéphane BOURY +33 (0)6 75 02 76 77
Arthur THÉVENOT +33 (0)6 37 20 38 71

Safety and training centre
Amélie GENDRON +33 (0)7 88 32 25 25

Administrative and prefectural relations
Gaëlle LARMET +33 (0)6 38 94 38 46

LAW ENFORCEMENT AGENCIES

Republican Guard
Commandant Karim ALIOUJ +33 (0)6 80 61 29 16

Police liaison officer
Commissaire Jérôme GEORGES +33 (0)6 16 67 45 06

Gendarmerie liaison officer
Lieutenant-colonel Frédéric BERETTI +33 (0)7 85 87 28 51

Liaison officer for the fire services
Commandant Julien GALOT +33 (0)6 28 25 73 40
Lieutenant Commandant Julien BERRIVIN +33 (0)6 28 04 55 80

EXTERNAL RELATIONS MUNICIPALITIES AND COORDINATION

Cyrille TRICART +33 (0)6 85 66 63 97

Ambassador - Bernard THÉVENET

Relation and local authorities
Fabienne DALLA SERRA +33 (0)6 08 92 91 75
Maxime HEIM +33 (0)6 32 30 32 51
Maxime LASSERRE +33 (0)6 82 49 50 22

Environment and social responsibility
Karine BOZZACCHI +33 (0)6 73 71 32 24

Entertainment and sporting events
Cédric MARSAULT +33 (0)6 08 47 53 23

LOGISTICS

General coordination
Guillaume KLESZCZ +33 (0)6 82 62 53 50
David FOULON +33 (0)6 80 43 05 05
Florent MALÉZIEUX +33 (0)7 88 72 32 02

Technical and human resources
Carole DURAND +33 (0)6 30 07 88 21

Clothing supplies
Charline PETIT +33 (0)6 75 37 11 03 (Grand Départ Florence)
Guillaume de PRÉMONT +33 (0)6 72 00 44 16 (from Monday 1 July)

Start village management
Lucie HAMELIN +33 (0)7 84 37 22 95
Guillaume de PRÉMONT +33 (0)6 72 00 44 16

Relais-étape area management
Charline PETIT +33 (0)6 75 37 11 03
Yannick THEPAUT +33 (0)6 37 75 36 08

Brand and race signage visibility
Juliette HICHER +33 (0)6 07 73 09 29 / Parcours
Nicolas PIHEN +33 (0)6 49 53 19 64 / Arrivée

Transport - Accommodation
Pascale THOMAS +33 (0)6 07 52 49 07
Marlène CHERBONNIER +33 (0)6 48 45 02 94

CAR FLEET

General coordination
Franck MÉNÉGHINI +33 (0)6 07 52 48 37

Service stations
Dominique SAGNIER +33 (0)6 07 82 49 58

Radio links
Franck MÉNÉGHINI +33 (0)6 07 52 48 37

MEDICAL SERVICE

Florence POMMERIE +33 (0)6 80 43 06 06

Doctors - Alain CHANSOU, Anne-Marie CHAREST, André CHAUMONT, Jean-Raymond DOUDOU, Gabin FRIOU, Jean-Yves LE BERVET, Philippe LE TOUMELIN, Ludovic MARTINO, Nicolas MAUMUS, Franc MENGELLE, Edgar MENGUY, Marie PICARD, Victoire RETAUD, Frédéric SENENTE, Marie TABARY, Bruno VAN DE PUTTE, Gilbert VERSIER

COMMERCIAL AND PARTNER RELATIONS DEPARTMENT

Julien GOUPIL +33 (0)6 82 57 61 94
Florent GARRIGOUX +33 (0)6 20 91 61 40
Jean-Baptiste JOUS +33 (0)6 85 82 73 72

Commercial
Olivier FURON +33 (0)6 30 46 07 50

Partnerships
Clément BALANGER +33 (0)6 08 22 73 84
Hélène GOUDAL +33 (0)6 33 10 46 34
Quentin JANKOWSKI +33 (0)7 86 92 36 44
Camille MANOHA +33 (0)6 43 58 06 15
Scott ROTHWELL +33 (0)6 45 91 82 56
Quentin VILLELOUP +33 (0)6 76 41 50 47

Publicity caravan
Nicolas DELOUVÉ +33 (0)6 82 80 81 02

Tour shops
Clément MONTEIL +33 (0)7 85 69 53 56
Charles MABILLE +33 (0)6 84 93 27 71

Tour Fan Park
Jules DOUSSET +33 (0)6 85 28 08 74

Hospitality and public relations
Tristan VALENTIN +33 (0)6 40 16 68 83 (Responsible)

Hospitality programmes
Élise BARDINE +33 (0)6 86 38 62 87 (Hospitality and public relations manager)
Emma BERNAT-SALLES +33 (0)6 79 52 18 79 (Guest packages on the route and in helicopters)
Didier DURIN +33 (0)6 45 29 86 96 (Inside, Pro-Am and tour-operators)
Étienne VIOLLET +33 (0)6 32 64 91 54 (Start points, relais-étapes and finish points, stewardship)
Léa LE DEUFF +33 (0)1 41 33 15 13 (Technical support for the VIPBox management tool)
Viviana AGUDELO +33 (0)6 43 97 36 66
Grande Arrivée Nice

MEDIA AND INFORMATION SYSTEMS

Julien GOUPIL +33 (0)6 82 57 61 94
Pascal QUEIREL +33 (0)6 72 21 24 83
Sixtine d'AVOUT +33 (0)6 76 14 75 80
Antoine COURBON +33 (0)7 88 53 08 97

Production and broadcaster servicing
Cédric RAMPPELBERG +33 (0)7 87 82 24 93
Lola GALBAN +33 (0)7 85 45 16 37
Romane CHASSAGNE +33 (0)6 80 67 39 99
Lisa COURTEILLE +33 (0)6 30 91 34 59

TV coordination start area
Manu BAUCHAU +33 (0)6 (0)6 09 08 46 06

TV-Radio accreditations - Permanence
Charline RASPILLER +33 (0)7 43 22 52 23

Distribution and TV rights
Cédric RAMPPELBERG +33 (0)7 87 82 24 93

Press relations
Fabrice TIANO +33 (0)6 33 86 28 64
Christophe MOREL +33 (0)6 40 16 67 67
Marie FONTAINE +33 (0)6 07 02 42 17

Press and photo accreditations
Valentin DURIEZ +33 (0)7 43 22 52 24

Editor
Louis DOUCET +33 (0)6 78 01 59 69

Social networks
Gustave DESHONS +33 (0)6 47 65 89 33
Clément DURIEZ +33 (0)6 70 00 18 83

Photo library
Baptiste AMATO +33 (0)6 08 99 89 40
Laure BOUTIOT +33 (0)6 83 25 08 58

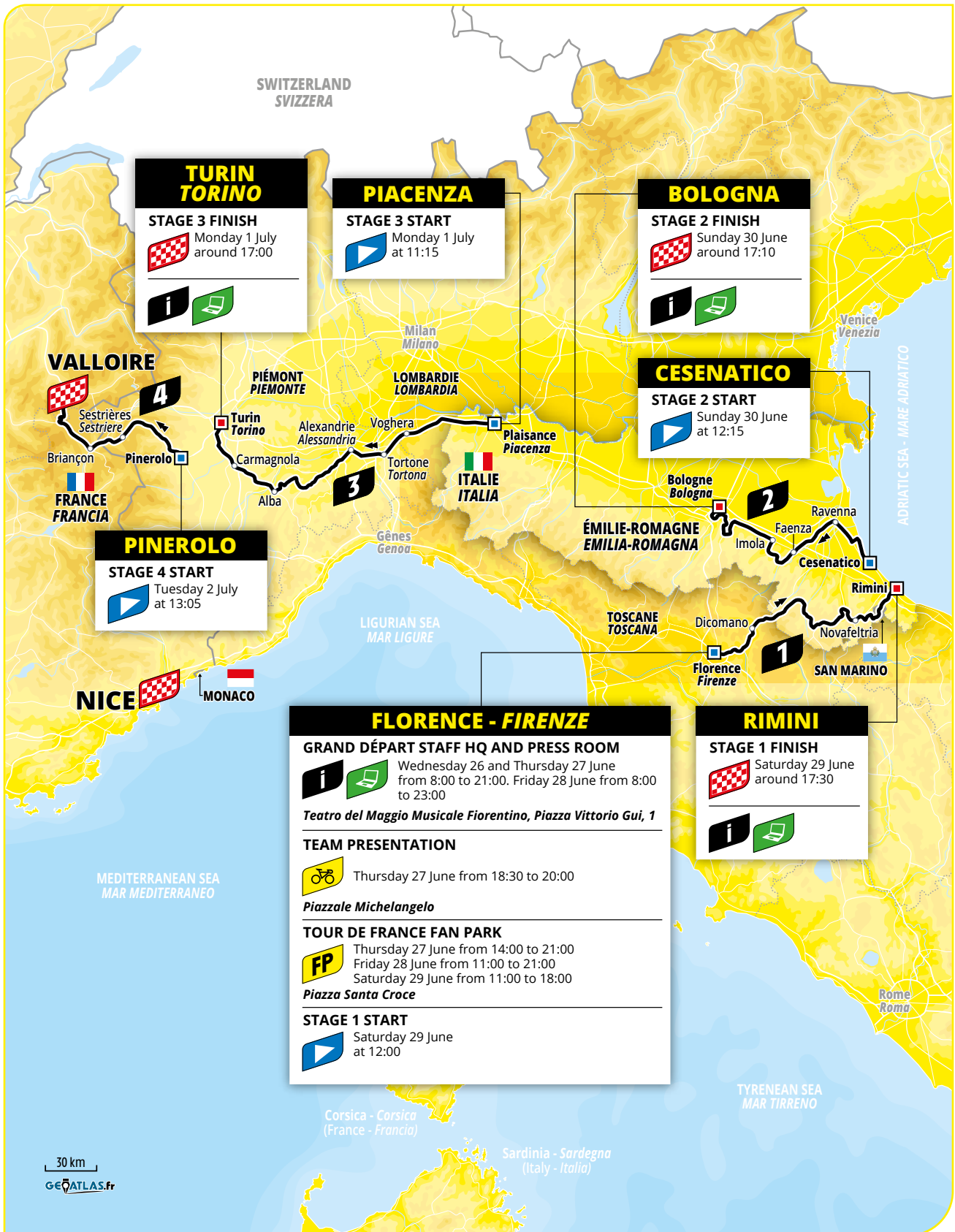
HUMAN RESOURCES

Director of human resources
Alicé de ROFFIGNAC +33 (0)6 20 31 19 51

Administrative management
Carine DUMAS +33 (0)1 41 33 15 50 / +33 (0)6 11 32 85 28

Coordinator with Adecco
Bettina JOUBERT +33 (0)6 98 83 87 26

GRAND DÉPART FLORENCE ÉMILIE-ROMAGNE

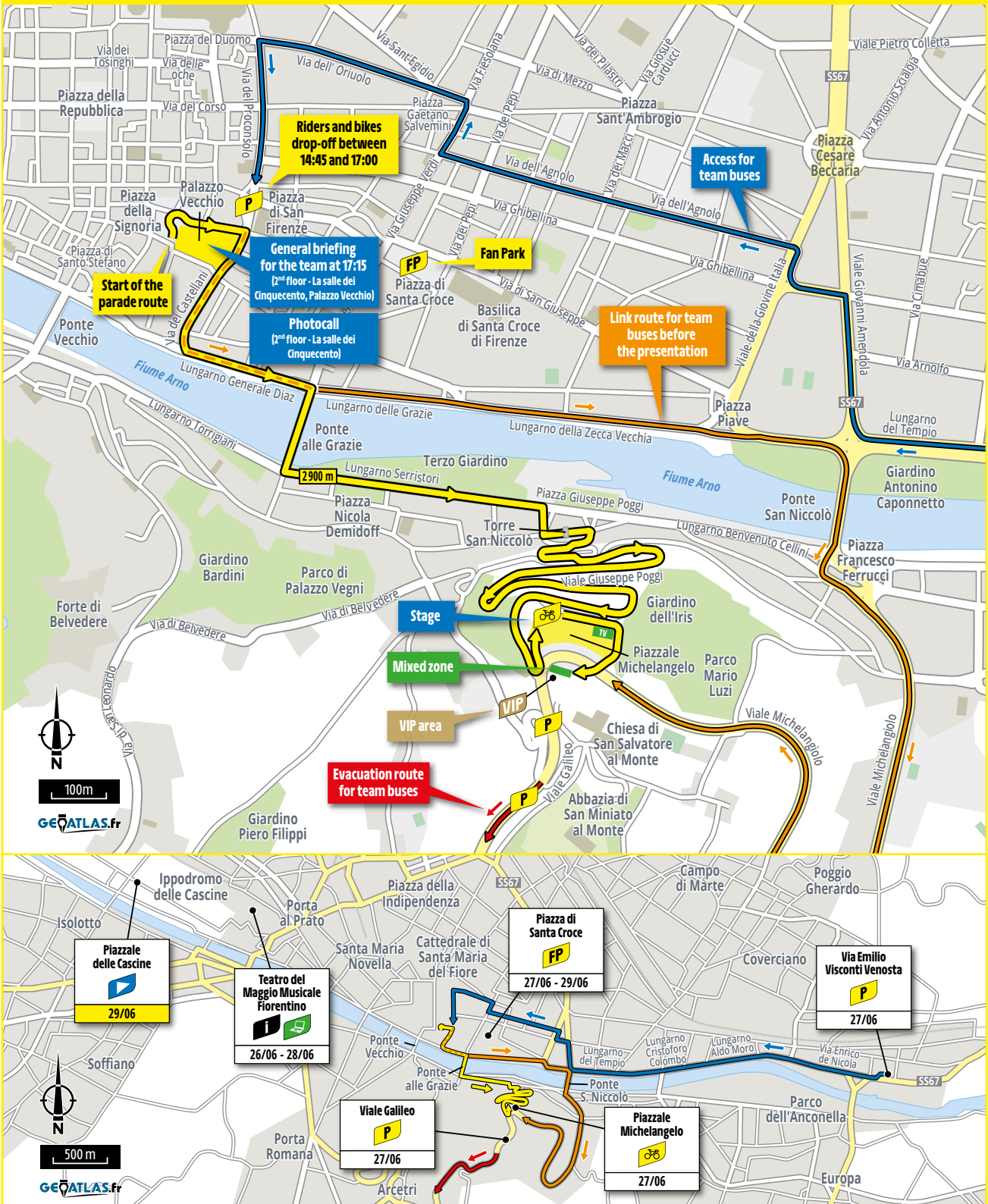


WEDNESDAY 26 JUNE	
8:00-21:00	Opening hours of the Welcome Desk at the Teatro del Maggio Musicale Fiorentino, piazza Vittorio Gui, 1 in Florence
14:00-22:30	Opening hours of the Press Centre at the Teatro del Maggio Musicale Fiorentino
15:00-19:00	Team press conferences at the Teatro del Maggio Musicale Fiorentino (Gino Bartali room)
17:00-19:00	Riders' press conference for children at the Teatro del Maggio Musicale Fiorentino (Fausto Coppi Hall)
THURSDAY 27 JUNE	
8:00-21:00	Welcome desk opening hours
8:00-22:30	Press Centre opening hours
9:00-16:00	Continuation of team press conferences (Gino Bartali room)
14:00-21:00	Opening hours of the Tour de France Fan Park in the Piazza di Santa Croce in Florence
17:15	General briefing for the teams (Team Managers and riders) in the Sala dei Cinquecento at Palazzo Vecchio in Florence. A behind closed doors
18:30-20:00	Presentation of the Tour de France 2024 teams on piazzale Michelangelo in Florence
FRIDAY 28 JUNE	
8:00-23:00	Welcome desk opening hours
8:00-23:00	Press centre opening hours
9:00-21:00	Continuation of team press conferences (Gino Bartali room)
10:30-12:00	Tour de France meeting with team managers at the Teatro del Maggio Musicale Fiorentino (Gino Bartali room)
10:30-11:30	Road safety meeting with riders authorised to ride on the Tour de France route at the Teatro del Maggio Musicale Fiorentino (Fausto Coppi room)
10:30-12:30	Publicity caravan chiefs' meeting at the Teatro del Maggio Musicale Fiorentino (Eddy Merckx room)
11:00-21:00	Opening hours of the Tour de France Fan Park
13:30-14:30	Tour de France meeting - race riders, in the presence of the Jury of Commissaires at the Teatro del Maggio Musicale Fiorentino (Fausto Coppi Hall)
16:00-18:00	Meeting with Tour de France caravans at the Teatro del Maggio Musicale Fiorentino (Eddy Merckx room)
17:00-18:00	Meeting of riders and motorcyclists from the race organisation in the presence of the Jury of Commissaires at the Teatro del Maggio Musicale Fiorentino (Gino Bartali room)
18:00-19:00	Media riders' meeting (riders, photographers, cameramen, radio stations, etc.) in the presence of the Jury of commissaires at the Teatro del Maggio Musicale Fiorentino (Gino Bartali room)
19:00-20:00	Tour de France meeting, France Télévisions-motos TV, at the Teatro del Maggio Musicale Fiorentino (Fausto Coppi room)
SATURDAY 29 JUNE	
7:00-23:00	Opening hours of the Welcome Desk and Press Centre at the Palacongressi-IEG Expo, via della Fiera, 13, in Rimini
9:00	Inauguration and opening of the Tour de France Village at Parco delle Cascine in Florence
11:00-18:00	Opening hours of the Tour de France Fan Park
10:10	Transit of the publicity caravan on the fictitious start line of stage 1 on viale degli Olmi in Florence
12:00	Fictitious start of stage 1 Florence > Rimini, viale degli Olmi
12:10	Official start ceremony in Piazza della Signoria in Florence
12:40	Actual start of stage 1 Florence > Rimini on via di Rosano in Florence
Around 5.30 pm	Arrival of stage 1 on lungomare Giuseppe di Vittorio in Rimini

TEAMS' PRESENTATION

THE OFFICIAL PRESENTATION OF THE 176 RIDERS REPRESENTING THE 22 TEAMS THAT ARE PARTICIPATING IN THE 2024 TOUR DE FRANCE WILL TAKE PLACE IN FLORENCE ON THURSDAY 27 JUNE BETWEEN 18.30 AND 20.00.

After the general briefing at 17:15 in the Palazzo Vecchio, the riders will set off on a 2.9km-long parade that will take them across to left bank of the River Arno via the Ponte alle Grazie. They'll then reach Piazzale Michelangelo, where the presentation podium will be located. The riders will be presented to the public in turn.



FLORENCE

FLORENCE

Capital of the Tuscany region

Population: 367,500 (Florentins and Florentines)

comune.fi.it

TUSCANY

Region of west-central Italy

Surface area: 22,987km²

Population: 3,740,000 (Toscans and Toscanes)

regione.toscane.it

Tour de France: stage town for the first time

- Cycling:** 124km network of cycle paths. ListNRide and Florence By Bike bike hire
- Sport and culture:** Fiorentina (Serie A football). *Personalities:* Dante Alighieri, Leonardo da Vinci, Machiavelli, Franco Zeffirelli (cinema). *Events:* Florence Musical May, French film festival, festival of short films, marathon
- Sights:** Numerous monuments, including the Cathedral of Santa Maria del Fiore (13th century) and its dome, the basilicas of Santa Croce, Santa Maria Novella, Santo Spirito and San Lorenzo, Palazzo Vecchio, Palazzo Strozzi, Palazzo Pitti, Palazzo Medici and Palazzo Riccardi, the Uffizi Gallery, Bargello National Museum, Galleria dell'Accademia, Medici chapels, Teatro del Maggio Musicale, bridges including the famous Ponte Vecchio
- Gastronomy:** Bistecca alla Fiorentina (beef steak), pappa al pomodoro and ribollita (thick soups), lampredotto (Florence's street food made with meat from cow's stomach that is served in a sandwich with sauce), gelato (ice cream), invented in Florence by Bernardo Buontalenti in the 16th century, Chianti wines
- Distinctions and labels:** The birthplace of the Italian Renaissance and the Italian language. One of the most beautiful cities in the world, its historic centre is a World Heritage Site



Santa Maria del Fiore Cathedral, Florence © Getty Images - Oscar Catt



Bronze replica of the statue of David, piazzale Michelangelo, Florence © City of Firenze



Arch of Augustus, Rimini © Town of Rimini - Ufficio Stampa



Sismondo Castle, Rimini © Town of Rimini - Ufficio Stampa

RIMINI

RIMINI

City in the Emilia-Romagna region

Population: 151,000 (Riminiensi in Italian, Riminiens and Riminiennes)

comune.rimini.it

EMILIA-ROMAGNA

Region of northern Italy

Surface area: 22,510km²

Population: 4,460,000 (Émiliens-Romagnols and Émiliennes-Romagnoles)

regione.emilia-romagna.it

Tour de France: stage town for the first time

- Cycling:** 135km of cycle paths. Awarded a yellow flag by the Federation of the Environment and Bicycles, Rimini offers itineraries between its castles, artworks and the sea, linking the historic centre with the brand-new seafront and the resort's hinterland. In 2026, Rimini will host the Velo-City conference
- Sport and culture:** World-renowned for its 16km of seafront, its 150 private beaches and its 1,100 hotels, its exhibition centre, its congress centre and its many theme parks. *Personalities:* Oscar-winning film director Federico Fellini, Hugo Pratt, illustrator of the Corto Maltese adventure comics. *Events:* RiminiWellness, Notte Rosa music festival, Moto Grand Prix
- Sights:** Roman monuments (Arch of Augustus, Tiberius Bridge, House of the Surgeon), Sismondo Castle, Malatesta Temple, a Renaissance masterpiece featuring a painting by Piero della Francesca, Fellini Museum
- Gastronomy:** Piadina, a pancake filled with cheese and cold meats and served with Sangiovese wine
- Distinctions and labels:** Tour de France "Ville à Vélo" (Cycling Town). Motto: Rimini, 365 days a year!

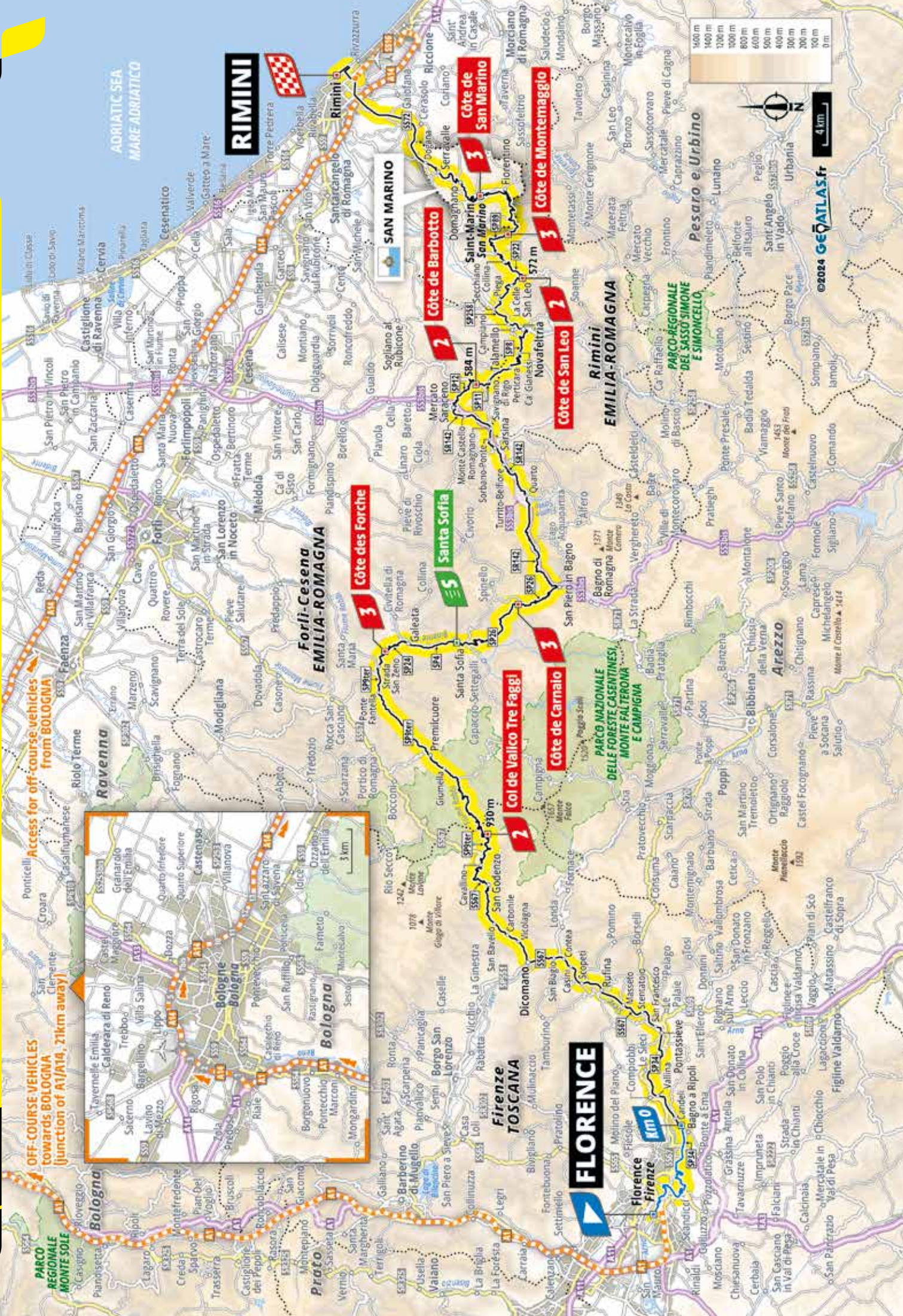
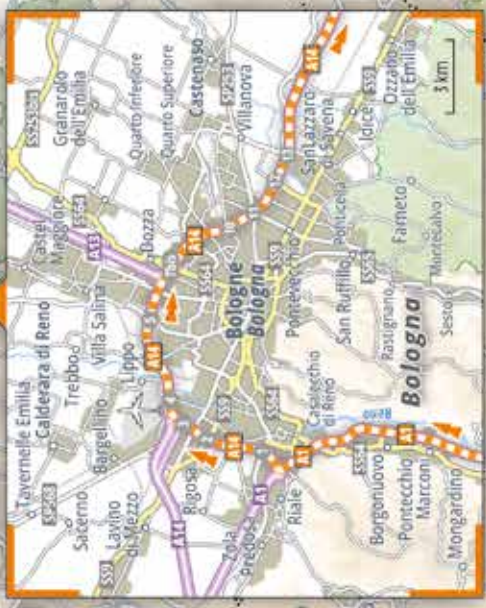
CYCLE CITY 2026



TOUR DE FRANCE

OFF-COURSE VEHICLES
TOWARDS BOLOGNA
(junction of A1/A14, 21km away)

Access for off-course vehicles
from BOLOGNA



©2024 GEATLAS.fr
4 km

RIMINI

AORIATIC SEA
MARE ADRIATICO

SAN MARINO

Côte de Barbotto
2

Côte de San Marino
3

Côte de Montemaggio
3

Côte de San Leo
2

Rimini
EMILIA-ROMAGNA

Pesaro e Urbino

Forlì-Cesena
EMILIA-ROMAGNA

Côte des Forche
3

Santa Sofia
5

Col de Valico Tre Faggi
2

Côte de Carnalo
3

**PARCO NAZIONALE
DELLE FORESTE CASENTINESI,
MONTE FALTERONA
E CAMPIGNA**

FLORENCE

Florence
TOSCANA

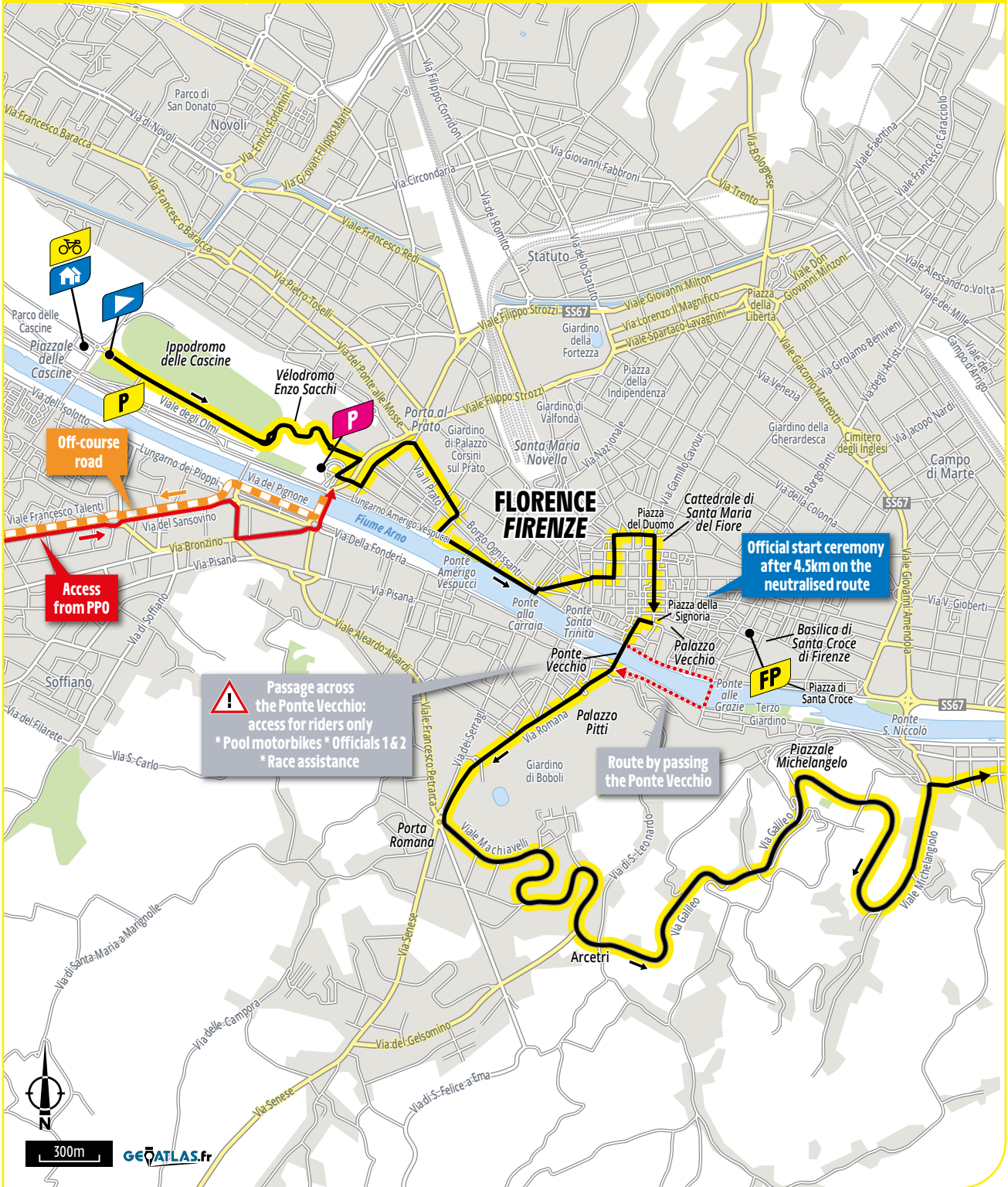
Florence
Arno

**PARCO REGIONALE
DEL SASSO SIMONE
E SIMONCELLO**

Arezzo

OVERALL MAP

OVERALL MAP



ACCESS AND START



Exit Firenze Scandicci on the A1, 8.5km from the start



get there with waze



RECEPTION POINT FOR GUESTS

Corner of Viale della Catena and Viale della Tinaia
50122 Florence
Opens: 8:30



TOUR DE FRANCE VILLAGE

Piazzale delle Cascine
50122 Florence
Opens: 9:00



TOUR DE FRANCE FAN PARK

Piazza Santa Croce
50122 Florence
Opening hours: between 11:00 and 18:00



PUBLICITY CARAVAN

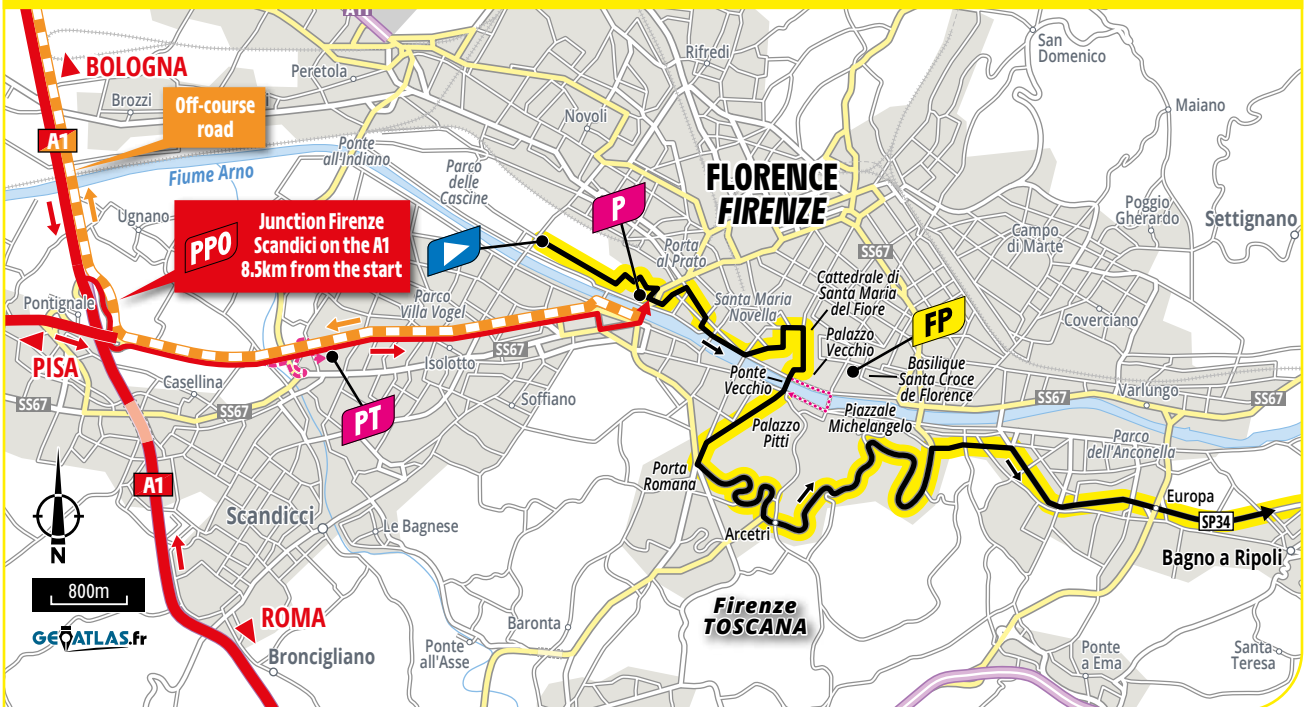
Parking: parco Vittorio Veneto
Parking for technical vehicles: viale Pombino
Departure from the car park: between 10:00 and 10:30
Passage across the start line: between 10:10 and 10:40



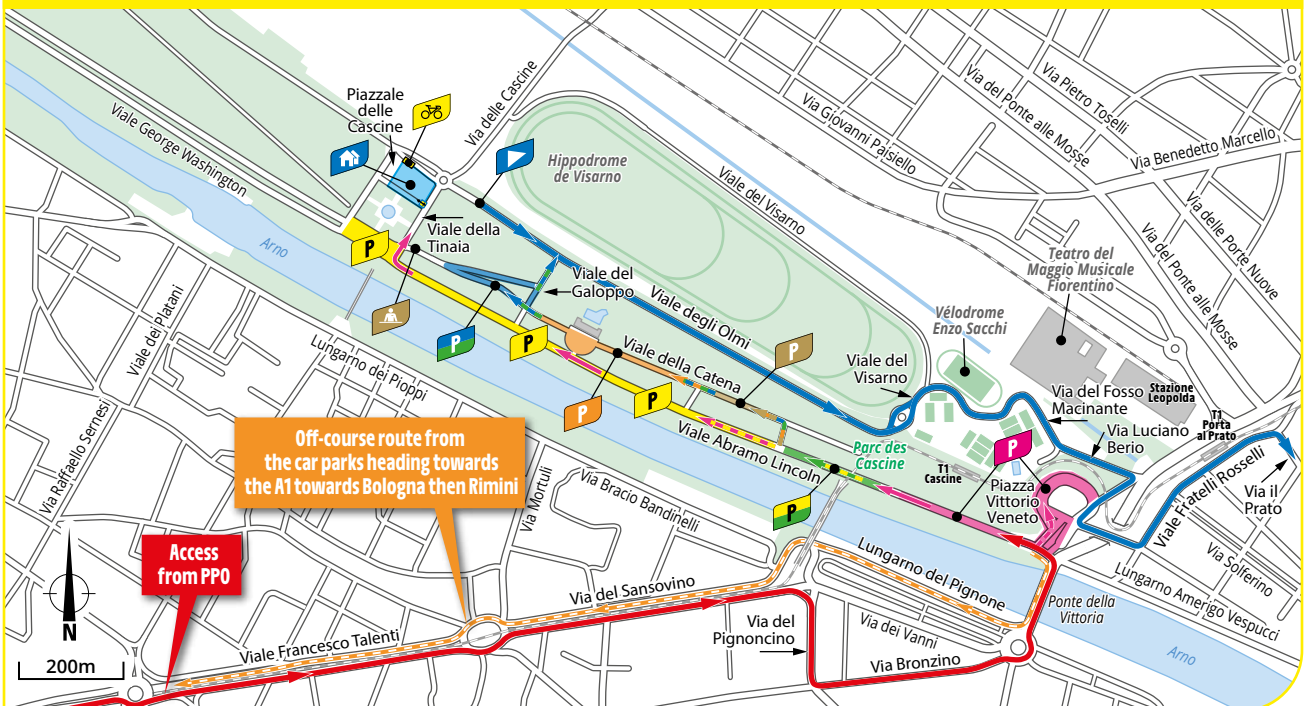
RACE

Assembly point for the start: parco delle Cascine
Rider sign-in: Between 10:50 and 11:50
Call to the start: 11:55
Neutralised start: 12:00, Viale degli Olmi
Official start ceremony: 12:10, Piazza della Signoria
4.3km from the neutralised start and 12.1km from the race start
Official start: 12:40, on the SP34, 16.4km from the assembly point

START ACCESS




SITUATION MAP

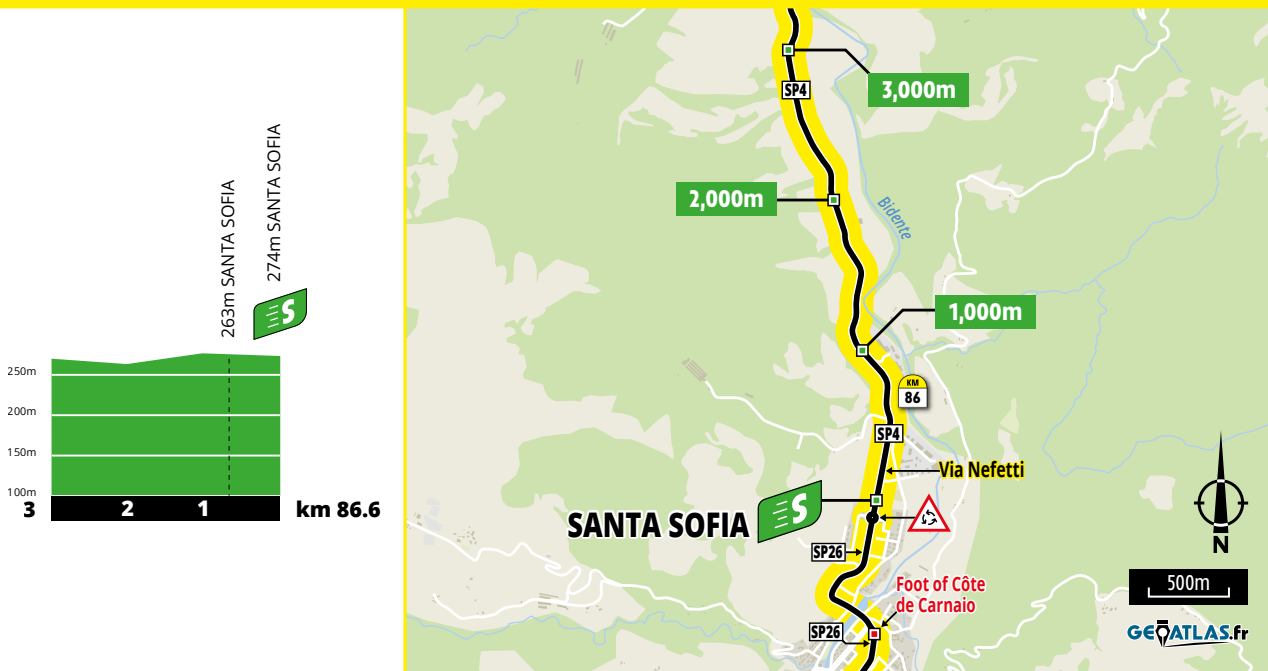


PROFILES AND MAP

STAGE'S PROFILE



INTERMEDIATE SPRINT • PROFILE AND MAP



ITINERARY TIMETABLE

KM		STAGE ①				TIMETABLE			
To be run	Run				Caravan	42kph	40kph	38kph	
FLORENCE									
		VC	FLORENCE (VC-SP34)		10:10	12:00	12:00	12:00	
206	0	SP34	FLORENCE		10:40	12:40	12:40	12:40	
205	1		Candeli (BAGNO A RIPOLI)		10:41	12:41	12:41	12:41	
202.9	3.1		Vallina (BAGNO A RIPOLI)		10:45	12:44	12:45	12:45	
196.6	9.4		PONTASSIEVE (SP34-VC-SS67)		10:55	12:53	12:54	12:55	
191.7	14.3	SS67	Stentatoio		11:03	13:00	13:01	13:03	
189.1	16.9		Masseto		11:07	13:04	13:05	13:07	
188.2	17.8		RUFINA		11:08	13:05	13:07	13:08	
187.9	18.1		Cross level		11:08	13:06	13:07	13:08	
184.2	21.8		Scopeti		11:14	13:11	13:13	13:14	
182.1	23.9		Casini		11:18	13:14	13:16	13:18	
180.9	25.1		Contea		11:20	13:16	13:18	13:20	
179.7	26.3		Cross level		11:21	13:17	13:19	13:21	
179.7	26.3		San Biagio		11:22	13:18	13:19	13:22	
178	28		DICOMANO		11:24	13:20	13:22	13:24	
175.4	30.6		Vicolagna		11:28	13:24	13:26	13:28	
173.7	32.3		Carbonile		11:31	13:26	13:28	13:31	
171.8	34.2		San Bavello		11:34	13:29	13:31	13:34	
167.1	38.9		SAN GODENZO		11:41	13:36	13:38	13:41	
162	44		Cavallino		11:49	13:43	13:46	13:49	
161.5	44.5		Crossroad SS67-SP9ter		11:50	13:44	13:47	13:50	
156.3	49.7	SP9ter	Col de Valico Tre Faggi (930m)		11:58	13:51	13:55	13:58	
FORLÌ-CESENA									
143.9	62.1		Giumella		12:18	14:09	14:13	14:18	
142.4	63.6		PREMILCUORE		12:20	14:11	14:15	14:20	
133.6	72.4		Ponte Fantella		12:34	14:23	14:29	14:34	
131.1	74.9		Strada San Zeno		12:38	14:27	14:32	14:38	
130.9	75.1		Crossroad SP9ter-SP24		12:39	14:27	14:33	14:39	
128.2	77.8	SP24	Côte des Forche		12:43	14:31	14:37	14:43	
125.5	80.5		GALEATA (SP24-SP4)		12:47	14:35	14:41	14:47	
120	86	SP4	SANTA SOFIA (SP4-SP26)		12:56	14:43	14:49	14:56	
119.4	86.6		SANTA SOFIA		12:57	14:44	14:50	14:57	
107.7	98.3	SP26	Côte de Carnaio		13:15	15:00	15:07	15:15	
102.5	103.5		San Pierro in Bagno (SP26-SR142)		13:23	15:08	15:15	15:23	
92.3	113.7	SR142	BAGNO DI ROMAGNA		13:40	15:22	15:31	15:40	
91.5	114.5		Quarto		13:41	15:23	15:32	15:41	
86.6	119.4		Turrito-Belfiore		13:48	15:30	15:39	15:48	
84.6	121.4		SARSINA		13:52	15:33	15:42	15:52	
82.6	123.4		Sorbano-Ponte		13:55	15:36	15:45	15:55	
81.6	124.4		Romagnano		13:56	15:38	15:47	15:56	
78.7	127.3		Monte Castello		14:01	15:42	15:51	16:01	
76.7	129.3		MERCATO SARACENO (SR142-VC-SP12)		14:04	15:45	15:54	16:04	
71.7	134.3	SP12	Crossroad SP12-SP11		14:12	15:52	16:01	16:12	
71.4	134.6	SP11	Barbotto		14:13	15:52	16:02	16:13	
70.4	135.6		Côte de Barbotto (584m)		14:14	15:54	16:03	16:14	
68.9	137.1		Savignano di Rigo (SOGLIANO AL RUBICONE)		14:16	15:56	16:06	16:16	

DISTANCE FROM NEUTRALISED START TO OFFICIAL START
16.4km

CATEGORISED CLIMBS AND SUMMIT FINISHES

- km 49.7 - Col de Valico Tre Faggi**
Climb of 12.5km at 5.1%
- km 77.8 - Côte des Forche**
Climb of 2.5km at 6.2%
- km 98.3 - Côte de Carnaio**
Climb of 10.5km at 4.6%
- km 135.6 - Côte de Barbotto**
Climb of 5.8km at 7.6%
- km 157.3 - Côte de San Leo**
Climb of 4.6km at 7.7%
- km 167.1 - Côte de Montemaggio**
Climb of 4.2km at 6.6%
- km 179.7 - Côte de San Marino**
Climb of 7.1km at 4.8%

RELAIS-ÉTAPE

Via del Voltone, 60
Saint-Marin
Km 179.3

ROUTE FOR NON-RACE VEHICLES

Exit directly from the off-course parking area (don't follow the race route). Take the Viale della Catena and the Viale Abramo Lincoln and then continue on the Ponte della Vittoria, Lungarno del Pignone, Piazza Paolo Uccello, Via Del Sansovino, Viale Francesco Talenti, Viale Etruria and the Strada di Grande Comunicazione Firenze-Pisa-Livorno. Take the A1 towards Bologna and then the A14 towards Rimini. Take the Riccione exit and then continue on the Viale Enrico Berlinguer and the SS16.

Entry point onto the race route:

Crossroads of SS16 and Via Flaminia, 3km from the finish line

Total distance: 234km

RESTRICTION ON THE CARAVAN

Km 12 of the parade route - Florence - Ponte Vecchio

Very narrow bridge
Diversion for the whole caravan



ITINERARY TIMETABLE

KM		STAGE ①		TIMETABLE			
To be run	Run			Caravan	42kph	40kph	38kph
RIMINI							
66.5	139.5	SP8	Perticara	14:20	15:59	16:09	16:20
62.4	143.6		Ca' Gianessi	14:27	16:05	16:15	16:27
60.9	145.1		NOVAFELTRIA (SP8-SP258)	14:29	16:07	16:18	16:29
57.2	148.8	SP258	Campiano (TALAMELLO)	14:35	16:13	16:23	16:35
55.1	150.9		Secchiano (SP258-VC)	14:38	16:15	16:26	16:38
53.2	152.8	VC	Piega	14:41	16:18	16:29	16:41
50.3	155.7		Le Celle	14:46	16:22	16:33	16:46
48.9	157.1		SAN LEO (VC-SP22)	14:48	16:24	16:36	16:48
48.7	157.3	SP22	Côte de San Leo (572m) 	14:48	16:25	16:36	16:48
47.6	158.4		Ponte Gualdrucchia	14:50	16:26	16:38	16:50
45.5	160.5		Collina	14:53	16:29	16:41	16:53
43.9	162.1		Agenzia	14:56	16:31	16:43	16:56
43.5	162.5		Crossroad SP22-SP89	14:56	16:32	16:44	16:56
39.1	166.9	SP89	Montemaggio	15:03	16:38	16:50	17:03
38.9	167.1		Côte de Montemaggio 	15:04	16:39	16:51	17:04
							
26.3	179.7	VC	Côte de San Marino 	15:24	16:57	17:09	17:24
18.1	187.9		SERRAVALLE	15:37	17:08	17:22	17:37
							
RIMINI							
0	206	SS72	RIMINI (SS72-SS16-VC) 	16:05	17:34	17:49	18:05

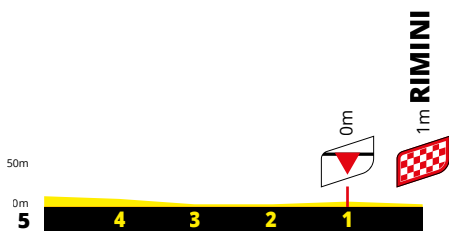
STAGE'S LAST KILOMETRES



LAST KILOMETRES MAP



LAST KILOMETRES PROFILE



FINISH LINE

Lungomare Giuseppe di Vittorio, at the end of a 850m finishing straight by line of sight - **Width: 7m**

PRESS ROOM

Palacongressi di Rimini - IEG Expo
Via della Fiera, 23 - 47921 Rimini
Distance from the finish: 4km

RECEPTION POINT FOR GUESTS

Piazzale Gondar - 47921 Rimini
Opens: 14:00

FINISH

FINISH MAP



ELECTRIC CHARGING POINTS



SERVICE STATION
No service station



CESENATICO

CESENATICO

Town in the Emilia-Romagna region

Population: 26,000 (Cesenaticensi in Italian)

comune.cesenatico.fc.it

EMILIA-ROMAGNA

Region of northern Italy

Surface area: 22,510km²

Population: 4,460,000 (Émiliens-Romagnols and Émiliennes-Romagnoles)

regione.emilia-romagna.it

Tour de France: stage town for the first time

- Cycling:** 10km of cycle paths, 1.7km bike racing circuit. Cycle path through the pine forest near the beach. 22 hoteliers who specialise in hosting cyclists.
- Sport and culture:** *Athletes:* Marco Pantani, who in 1998 went down in history as one of the few riders to have completed the Giro-Tour double, winning the Tours of Italy and France in the same year; Alberto Zaccheroni, the first Italian coach to win an international football trophy with Japan, the 2011 Asian Cup; Enrico Rossi (beach volleyball 2020 Tokyo Olympic Games). *Events:* Garibaldi Day Festival, Pink Night music festival, floating nativity parade, Spartan Race obstacle course event, Nove Colli cyclosporive through the nine hills of Romagna, Marco Pantani Memorial (cycling)
- Sights:** Port-canal designed by Leonardo da Vinci, maritime museum, home of 20th-century poet Marino Moretti, Spazio Pantani, a museum dedicated to the rider
- Gastronomy:** Fish from the Adriatic, piadina (a pancake made from wheat flour and olive oil)
- Distinctions and labels:** 2023 Blue Flag, special award for beach services and bathing water quality.



Port-canal, Cesenatico © Town of Cesenatico



Marco Pantani Monument, Cesenatico © Town of Cesenatico



Piazza Maggiore, Bologna © Getty Images - Flavio Vallenari



Fountain of Neptune, Bologna © Getty Images - Marco Anghinoni

BOLOGNA

BOLOGNA

Capital of the Emilia-Romagna region

Population: 392,000 (Bolonais and Bolonaises)

comune.bologna.it

EMILIA-ROMAGNA

Region of northern Italy

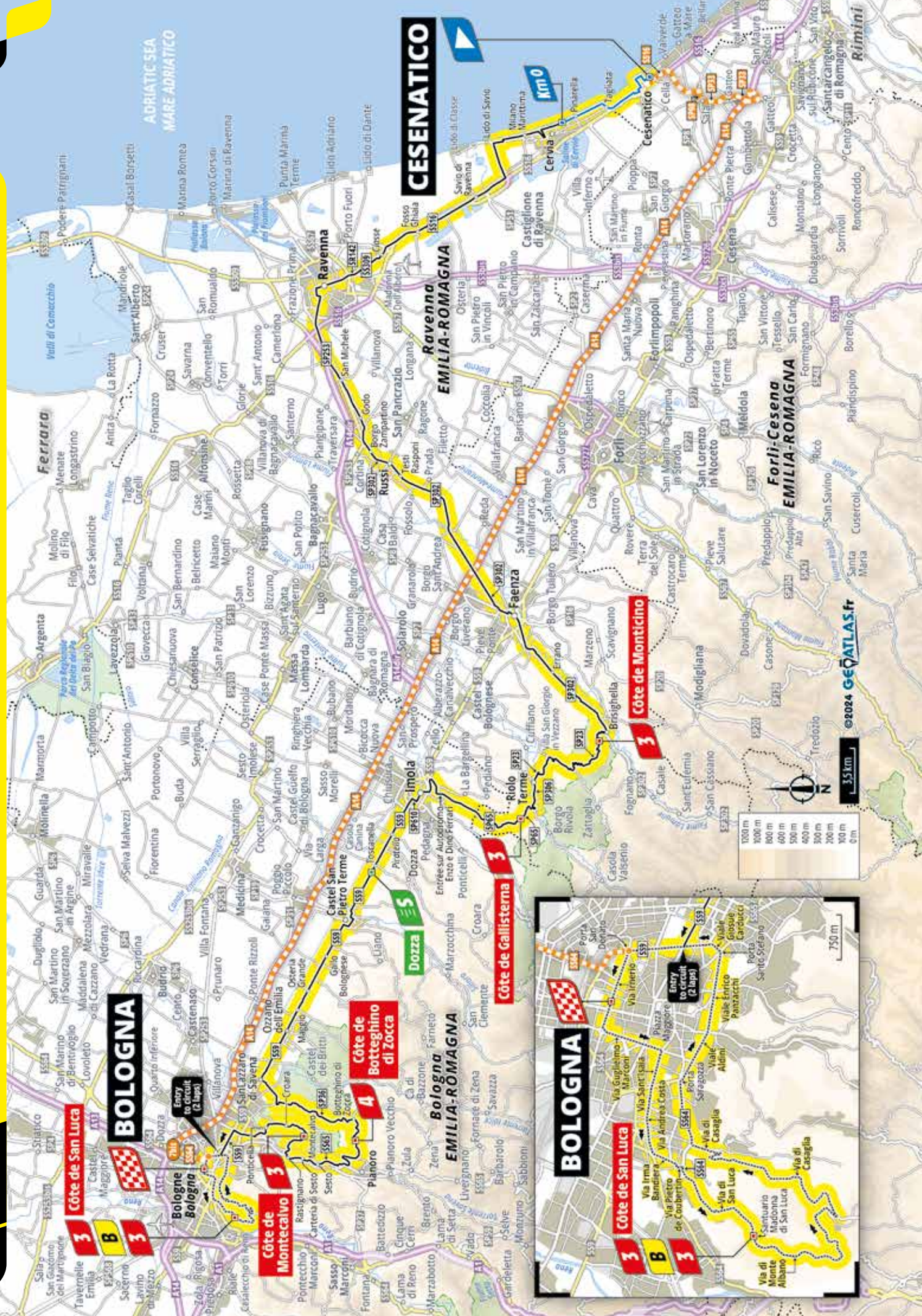
Surface area: 22,510km²

Population: 4,460,000 (Émiliens-Romagnols and Émiliennes-Romagnoles)

regione.emilia-romagna.it

Tour de France: stage town for the first time

- Cycling:** Bicipolitana cycle network with more than 220km of cycle paths, the Ciclovía del Sole (route that connects Bologna to the rest of Europe)
- Sport and culture:** Bologna FC 1909 (football, Serie A), Virtus Bologna (basketball, Serie A), Fortitudo Bologna 103 (basketball, Serie A2). *Facilities:* Stadio Renato Dall'Ara, PalaDozza, Unipol Arena, Autodromo Enzo e Dino Ferrari. *Personalities:* Guglielmo Marconi (inventor and engineer), Giorgio Morandi (artist). *Events:* Il Cinema Ritrovato (film festival), Arte Fiera (international art fair), Emilia-Romagna Formula 1 Grand Prix
- Sights:** Piazza Maggiore, Basilica of San Petronio, Palazzo d'Accursio with its clock tower, Neptune's Fountain, Palazzo dell'Archiginnasio (the university's first seat), Quadrilatero (site of the medieval market), the Two Towers, Sanctuary of San Luca, more than fifty museums
- Gastronomy:** Fresh homemade pasta, ragù alla bolognese (Bolognese sauce), Bologna mortadella sausage, Pignoletto (sparkling white wine)
- Distinctions and labels:** UNESCO World Heritage porticoes, UNESCO City of Music



BOLOGNA

CESENATICO

EMILIA-ROMAGNA

EMILIA-ROMAGNA

BOLOGNA

Forlì-Cesena
EMILIA-ROMAGNA

©2024 **GEATLAS.fr**

3.5 km



ACCESS AND START

PPO

Villamaria exit on the SS16,
2.7km from the start



get there
with waze



RECEPTION POINT FOR GUESTS

Viale della Libertà
47042 Cesenatico
Opens: 8:45

TOUR DE FRANCE VILLAGE

Parking du Stadio Comunale Alfiero Moretti
and Viale Milano
Viale Aurelio Saffi
47042 Cesenatico
Opens: 9:15

PUBLICITY CARAVAN

Parking: piazzale Donatari degli Organi
Parking for technical vehicles: parcheggio Atlantica
Bingo
Departure from the car park:
between 10.05 and 10.35
Passage across the start line:
between 10.15 and 10.45

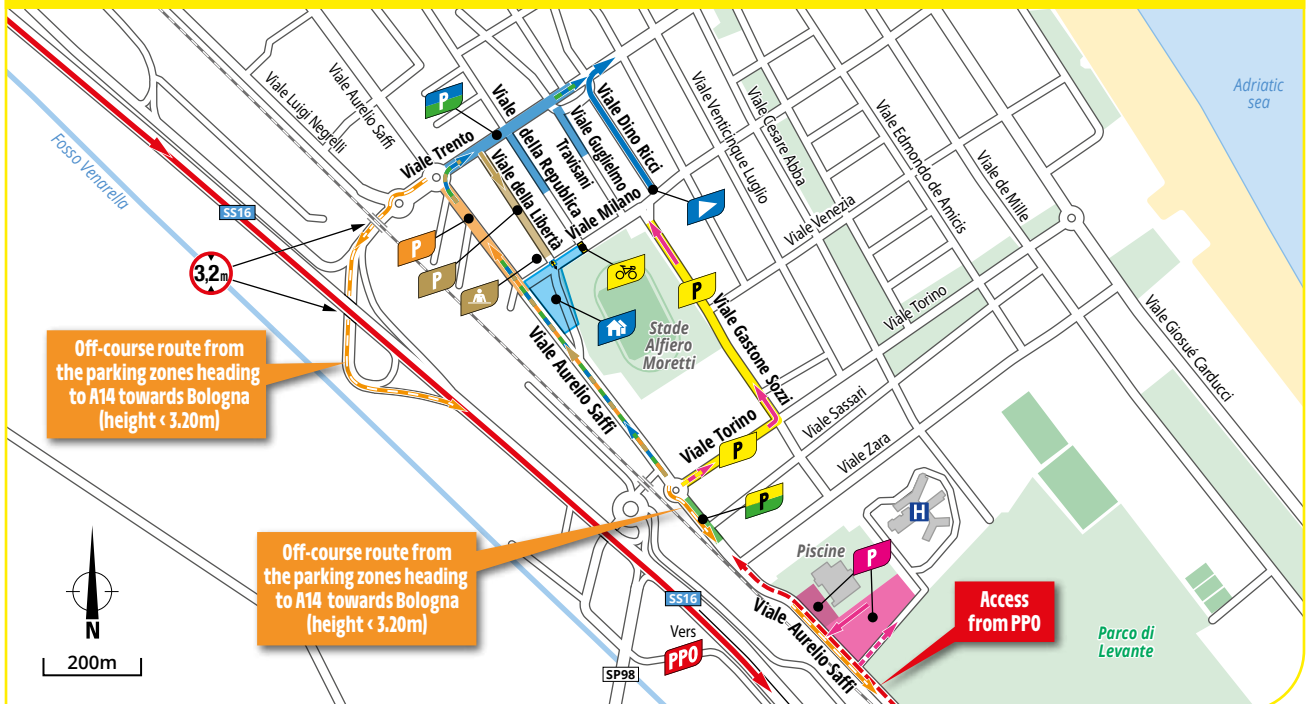
RACE

Assembly point for the start: viale Milano
Rider sign-in: between 11:05 and 12:05
Call to the start: 12:10
Neutralised start: 12:15, viale Dino Ricci
Official start: 12:35, Lungomare Grazia Deledda,
9.5km from the assembly point

START ACCESS

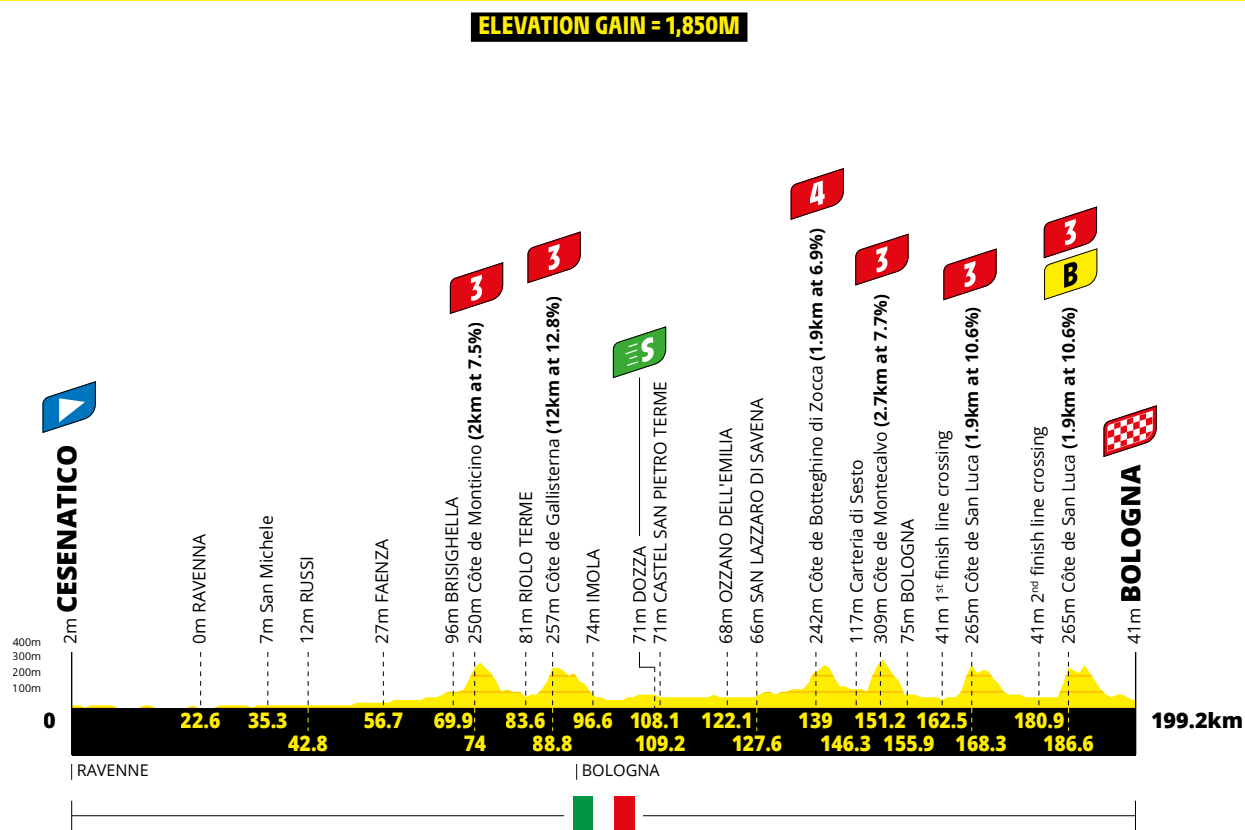


SITUATION MAP

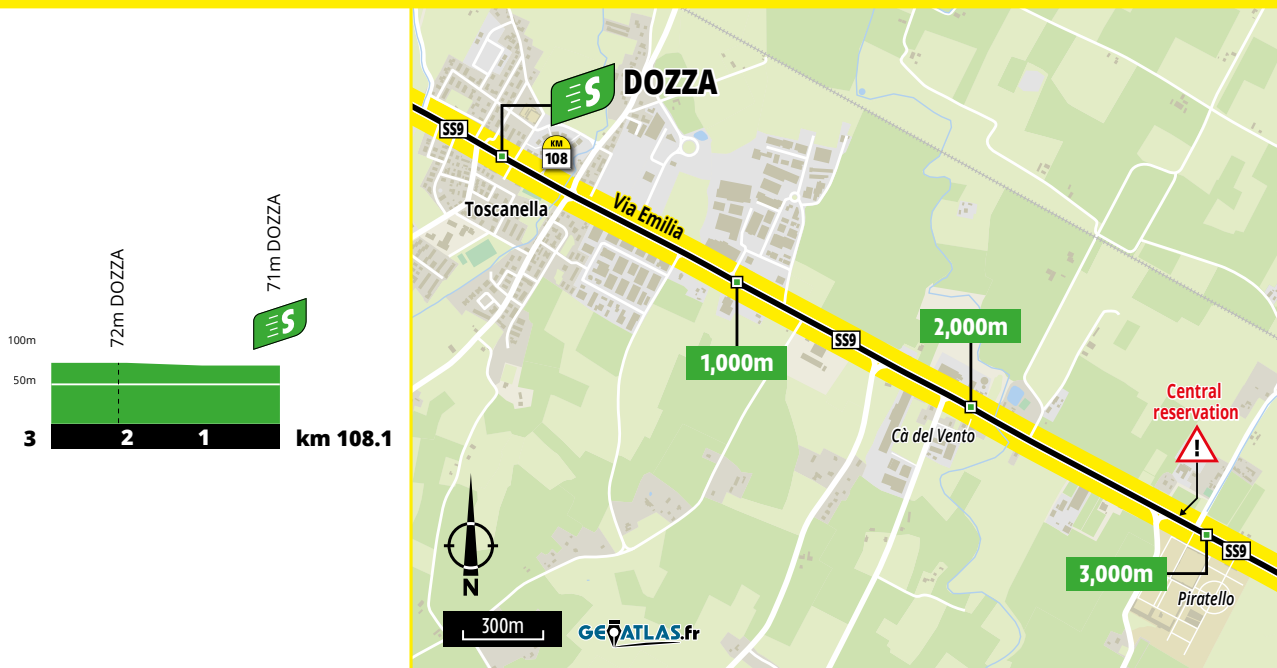


PROFILES AND MAP

STAGE'S PROFILE



INTERMEDIATE SPRINT · PROFILE AND MAP



KM 108.1 · DOZZA

ITINERARY TIMETABLE

KM		STAGE ②				TIMETABLE			
To be run	Run				Caravan	44kph	42kph	40kph	
FORLÌ-CESENA									
		VC	CESENATICO		10:15	12:15	12:15	12:15	
RAVENNE									
199.2	0		CESENATICO		10:35	12:35	12:35	12:35	
181.2	17.5	SS16	Fosso Ghiaila		11:01	12:59	13:00	13:01	
180.2	18.5		Crossroad SS16-SS309		11:03	13:00	13:01	13:03	
177.6	21.1	SS309	Classe		11:07	13:04	13:05	13:07	
176.1	22.6		RAVENNA (SS309-SR142-VC-SP253)		11:09	13:06	13:07	13:09	
163.4	35.3	SP253	San Michele (SP253-VC)		11:28	13:23	13:25	13:28	
160.9	37.8	VC	Godò (VC-SP302)		11:32	13:27	13:29	13:32	
157.4	41.3	SP302	Borgo Zampartino		11:37	13:31	13:34	13:37	
155.9	42.8		RUSSI		11:39	13:33	13:36	13:39	
142	56.7		FAENZA (SP302-VC-SP302)		12:00	13:52	13:56	14:00	
141.4	57.3		Cross level		12:01	13:53	13:57	14:01	
133.2	65.5		Errano		12:13	14:04	14:09	14:13	
130.9	67.8		Cross level		12:17	14:07	14:12	14:17	
128.8	69.9		BRISIGHELLA (SP302-VC-SP23)		12:20	14:10	14:15	14:20	
124.7	74	SP23	Côte de Monticino		12:26	14:16	14:21	14:26	
115.1	83.6		RIOLO TERME (SP23-SP306)		12:40	14:29	14:34	14:40	
111.4	87.3	SP306	Crossroad SP306-SP65		12:46	14:34	14:40	14:46	
109.9	88.8	SP65	Côte de Gallisterna		12:48	14:36	14:42	14:48	
105.9	92.8		Crossroad SP65-VC		12:54	14:42	14:48	14:54	
BOLOGNA									
102.1	96.6	VC	IMOLA (VC-SP610-SS9)		13:00	14:47	14:53	15:00	
101.9	96.8		Entrée sur Autodromo Enzo e Dino Ferrari		13:00	14:47	14:53	15:00	
93.8	104.9	SS9	Piratello		13:12	14:58	15:05	15:12	
92.6	106.1		DOZZA		13:14	15:00	15:06	15:14	
91.8	106.9		Toscanello		13:15	15:01	15:08	15:15	
90.6	108.1		DOZZA		13:17	15:02	15:09	15:17	
89.5	109.2		CASTEL SAN PIETRO TERME (SS9-VC-SP21-VC-SS9)		13:19	15:04	15:11	15:19	
83.2	116.5		Gallo Bolognese		13:29	15:13	15:21	15:29	
80.9	118.8		Osteria Grande		13:32	15:16	15:24	15:32	
78.8	120.9		Maggio		13:36	15:19	15:27	15:36	
77.6	122.1		OZZANO DELL'EMILIA		13:37	15:21	15:29	15:37	
72.3	127.4		Crossroad SS9-VC		13:45	15:28	15:36	15:45	
72.1	127.6	VC	SAN LAZZARO DI SAVENA		13:46	15:28	15:37	15:46	
70.3	129.4		Crossroad VC-SP36		13:48	15:31	15:39	15:48	
64.4	135.3	SP36	Crossroad SP36-VC		13:57	15:39	15:48	15:57	
63.3	136.4	VC	Botteghino di Zocca (PIANORO)		13:59	15:40	15:49	15:59	
62.6	137.1		Crossroad SP36-VC		14:00	15:41	15:50	16:00	
60.7	139		Côte de Botteghino di Zocca		14:03	15:44	15:53	16:03	
54.9	144.8		Sesto (PIANORO) (VC-SS65)		14:11	15:52	16:01	16:11	

DISTANCE FROM NEUTRALISED START TO OFFICIAL START
9.5km

CATEGORISED CLIMBS AND SUMMIT FINISHES

- km 74 - Côte de Monticino**
Climb of 2km at 7.5%
- km 88.8 - Côte de Gallisterna**
Climb of 1.2km at 12.8%
- km 139 - Côte de Botteghino di Zocca**
Climb of 1.9km at 6.9%
- km 151.2 - Côte de Montecalvo**
Climb of 2.7km at 7.7%
- km 168.3 - Côte de San Luca**
Climb of 1.9km at 10.6%
- km 186.6 - Côte de San Luca**
 Climb of 1.9km at 10.6%

RELAIS-ÉTAPE

Piazza Alessandro Bianconcini
40026 Imola
Km 100.9

ROUTE FOR NON-RACE VEHICLES

Exit directly from the off-course parking area (don't follow the race route). Leave Via Aurelio Saffi by turning left onto Via Negrelli (passage beneath low bridge - 3.20m) and continue on the SS16 towards Rimini. Take the Villamarina exit and continue on Via Fossa, Via Canale Bonificazione, the SP98, Via Canale Bonificazione and the SP33. Leave the SP33 to bypass Gatteo on the Via Rigossa Destra, Via Galileo Galilei, and the SP108 before rejoining the SP33. At Valle del Rubiccone, take the A14 towards Bologna. Leave the A14 at San Lazzaro di Savena and head towards Bologna on the northern ring road. Leave the northern ring road at junction 7 bis and continue on the SS64 to reach the SS9.

Entry point onto the race route: crossroads of the SS9 and Via Innerio (Piazza di Porta San Donato)



Total distance: 111km

RESTRICTION ON THE CARAVAN

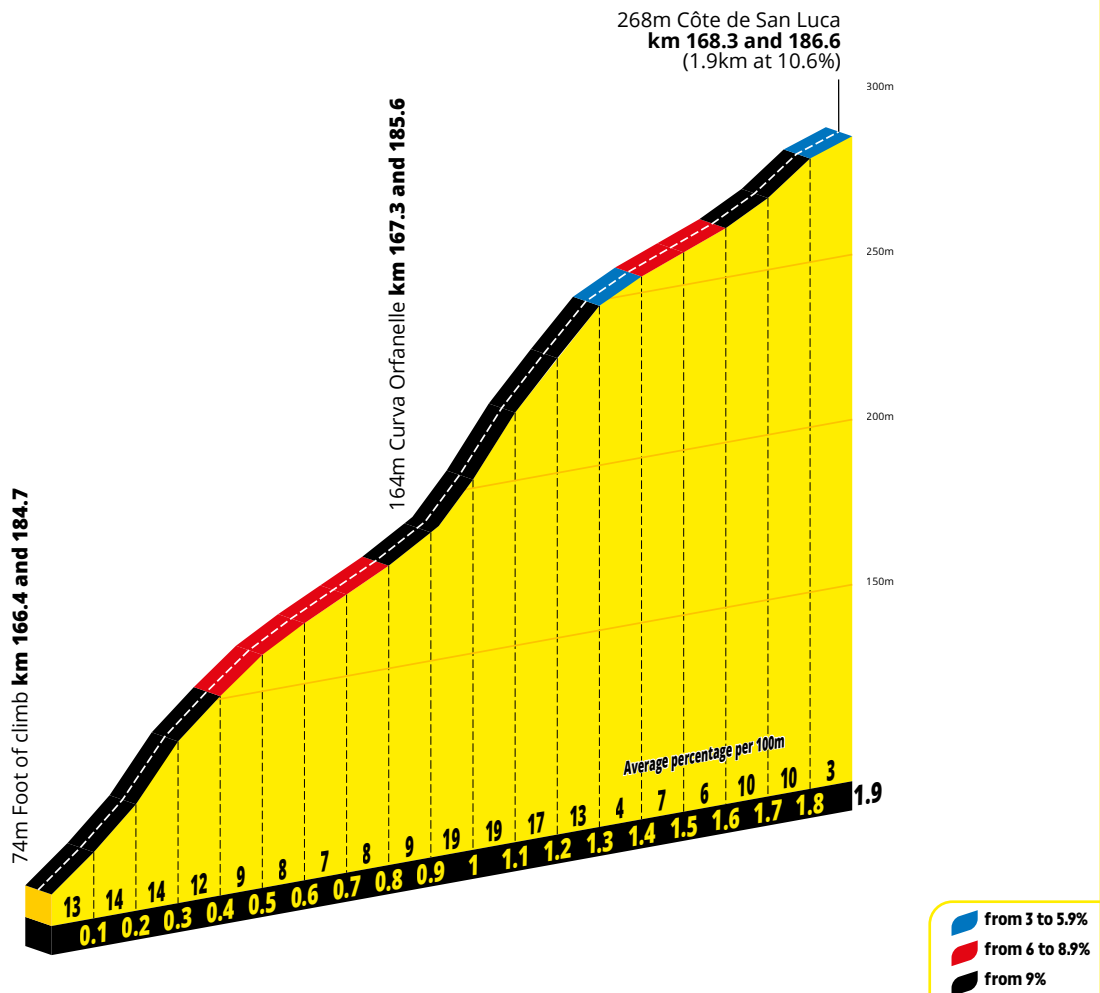
Km 165.8 - Bologne - Arco del Meloncello
Passage beneath a low bridge.
Diversion for the whole caravan at km 165.8.



ITINERARY TIMETABLE

KM		STAGE ②		TIMETABLE			
Toberun	Run			Caravan	44kph	42kph	40kph
53.4	146.3	SS65	Carteria di Sesto (PIANORO)	14:14	15:54	16:03	16:14
52.4	147.3		Rastignano (PIANORO)	14:15	15:55	16:05	16:15
51.4	148.3		Crossroad SS65-VC	14:17	15:56	16:06	16:17
53.6	150.6	VC	Monte Calvo (PIANORO)	14:20	16:00	16:09	16:20
48.5	151.2		Côte de Montecalvo 	14:21	16:00	16:10	16:21
46.3	153.4		Croara	14:24	16:03	16:13	16:24
44.2	155.5		Ponticella	14:27	16:06	16:16	16:27
43.8	155.9		BOLOGNA (VC-SS9-VC-SS64-VC-SS9-VC)	14:28	16:07	16:17	16:28
39	160.7		Entrance to the final circuit	14:35	16:13	16:24	16:35
37.2	162.5		1 st finish line crossing	14:38	16:16	16:26	16:38
31.4	168.3		Côte de San Luca 	14:47	16:24	16:35	16:47
18.8	180.9		2 nd finish line crossing	15:05	16:41	16:53	17:05
13.1	186.6		Côte de San Luca  	15:14	16:49	17:01	17:14
0	199.2		BOLOGNA 	15:33	17:06	17:19	17:33

SAN LUCA



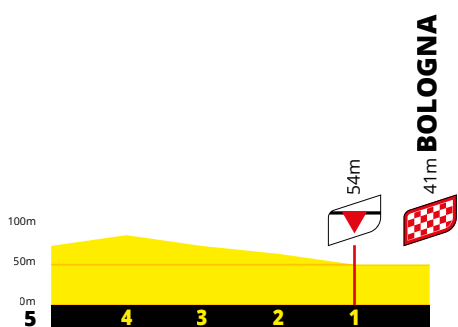
STAGE'S LAST KILOMETRES

get there with waze

LAST KILOMETRES MAP



LAST KILOMETRES PROFILE



FINISH LINE

Via Irnerio, at the end of a 900m finishing straight by line of sight
Width: 7m

PRESS ROOM

Impianto Sportivo Baratti
Via Irnerio, 4 - 40126 Bologna
Distance from the finish: 100m

RECEPTION POINT FOR GUESTS

Piazza dell'Otto Agosto - 40126 Bologna
Opens: 13:45

FINISH MAP



ELECTRIC CHARGING POINTS



SERVICE STATION

Q8
 Via Stalingrado, 71 - 40128 Bologna
 Tel: + 39 (0)514 156 116
 Opening hours: between 14:00 and 19:00

PIACENZA

PIACENZA

Population: 104,000 (Piacentini in Italian, Placentins and Placentines)
comune.piacenza.it

EMILIA-ROMAGNA

Region of northern Italy

Surface area: 22,510km²

Population: 4,460,000 (Émiliens-Romagnols and Émiliennes-Romagnoles)

regione.emilia-romagna.it

Tour de France: stage town for the first time

- Cycling:** 86km of cycle lanes, RideMovi self-service bike hire
- Sport and culture:** Vittorino Da Feltre (rowing and swimming), Gas Sales Bluenergy Piacenza (volleyball), Circolo Scherma Pettorelli (fencing). *Personalities:* Giorgio Armani (haute couture), Filippo and Simone Inzaghi (football). *Facilities:* Leonardo Garilli Stadium. *Events:* Piacenza Jazz Fest, Piacenza Summer Cult (concerts, dance and theatre), Festival of Contemporary Thought, half-marathon, Vernasca Silver Flag (vintage car race)
- Sights:** Cathedral (12th century), Basilica of San Antonio (14th century), Palazzo Comunale (13th century), Palazzo Farnese, which is home to the archaeology museum, Ricci-Oddi Museum of Modern Art, Teatro Comunale (19th century), Piazza Cavalli
- Gastronomy:** Salumi (dried pork), anolini (pasta stuffed with beef ragout), Grana Padano and Provolone Valpadana (cheeses), castagnaccio (chestnut cake), Gutturnio red wine and Ortrugo and Malvasia white wines.
- Distinctions and labels:** Tour de France "Ville à Vélo" (Cycling Town) Leonardo da Vinci wrote of Piacenza: "It's a land of passage," and the town is a veritable crossroads of cultures

CYCLE CITY EMILIA ROMAGNA



Municipal Theatre, Piacenza © Apt Servizi Emilia Romagna - Paolo Barone



Piazza Cavalli, Piacenza © Province of Piacenza



San Giovanni Cathedral, Turin © Getty Images - Sanniely



Mole Antonelliana, Turin © Visit Piemonte - Giorgio Gulmini

TURIN

TURIN

Capital of the Piedmont region

Population: 860,000 (Torinesi in Italian, Turinois and Turinoises)
comune.torino.it

PIEDMONT

Region of north-west Italy

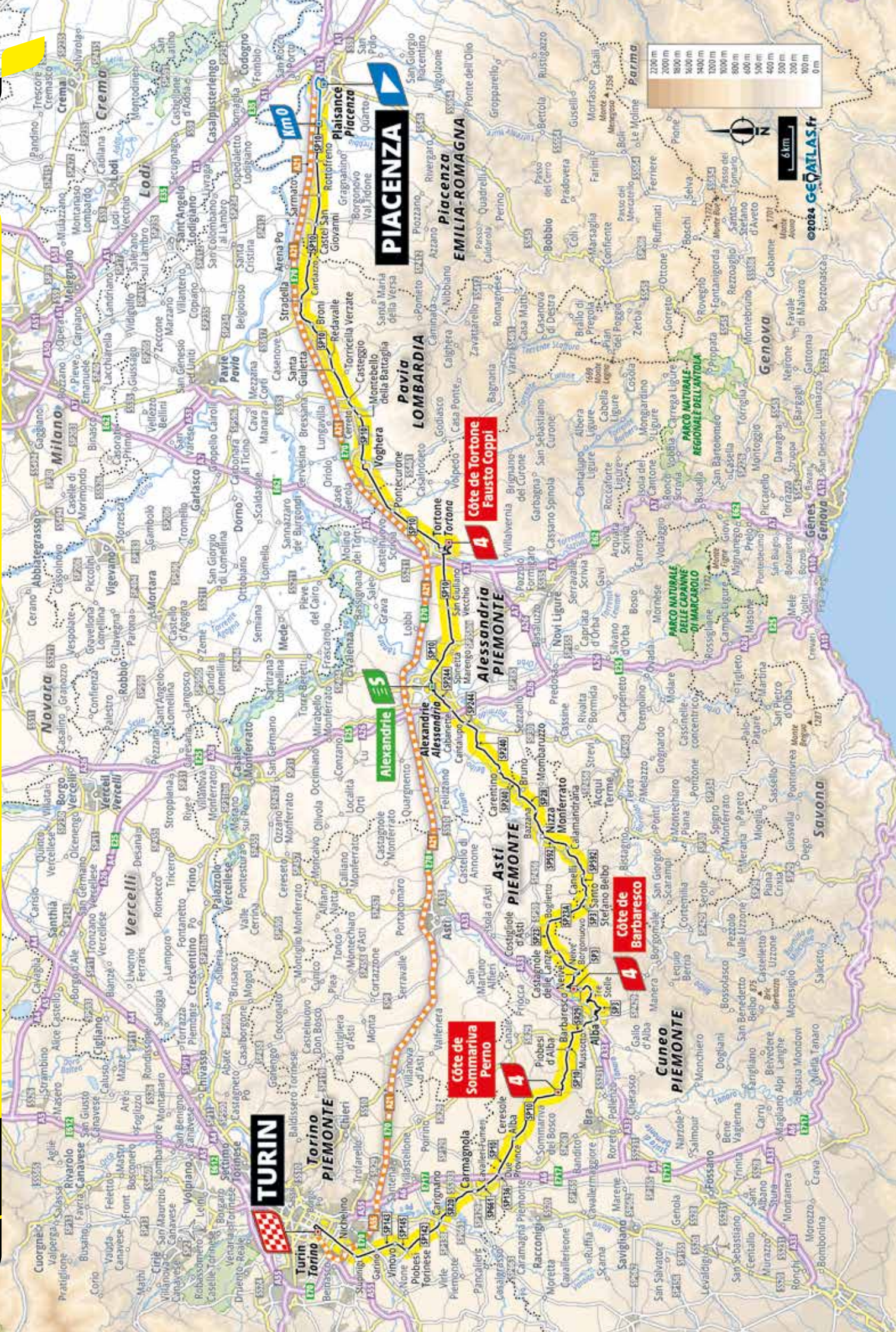
Surface area: 25,400km²

Population: 4,342,000 (Piémontais and Piémontaises)

regione.piemonte.it

Tour de France: stage town for the fifth time. In 1956, on the Tour's first visit to the capital of Piedmont, Nino Defilippis, who had already celebrated victory in both Pau and Toulouse, made it a point of honour to win a stage in Italy. Wout Wagtmans was in yellow, but would relinquish his jersey to eventual winner Roger Walkowiak the following day.

- Cycling:** 270km of cycle paths, 2,000 shared e-bikes, more than 500 electric charging stations
- Sport and culture:** Juventus Turin, Torino (football, Serie A). *Facilities:* Allianz Stadium, Grande Torino Olympic Stadium, Inalpi Arena, Oval Lingotto. *Personalities:* Camillo Benso, Count of Cavour, one of the fathers of Italian unity, Gianni Agnelli (FIAT). *Events:* Milan-Turin (cycling), marathon, ATP Tennis Finals
- Sights:** Cathedral of San Giovanni, royal residences, Mole Antonelliana, National Museum of Cinema, National Automobile Museum, modern and contemporary art museums
- Gastronomy:** Vitello tonnato (slices of veal with a sauce including tuna and anchovies), tajarin (long pasta), agnolotti del plin (stuffed pasta), gnocchi alla bava (gnocchi with cheese sauce), Tuscan wines
- Distinctions and labels:** UNESCO World Heritage labels for the royal residences, Pô hills are a UNESCO Biosphere Reserve, Tree City of the World 2019 and 2020, UNESCO Creative City for Design, site of the 2006 Winter Olympics.



TURIN

Torino
PIEMONTE

Alessandria
PIEMONTE

Asti
PIEMONTE

Cuneo
PIEMONTE

Barbaresco

**Côte de Sommariva
Perno**

Côte de Barbaresco

**Côte de Tortone
Fausto Coppi**

Alessandria
PIEMONTE

Alessandria
PIEMONTE

Alessandria
PIEMONTE

Alessandria
PIEMONTE

Alessandria
PIEMONTE

Alessandria
PIEMONTE

Alessandria
PIEMONTE

Pavia
LOMBARDIA

Pavia
LOMBARDIA

Pavia
LOMBARDIA

Pavia
LOMBARDIA

Pavia
LOMBARDIA

Pavia
LOMBARDIA

Pavia
LOMBARDIA

PIACENZA

PIACENZA

PIACENZA

PIACENZA

PIACENZA

PIACENZA

PIACENZA



6 km

©2024 GEOATLAS.fr

ACCESS AND START

PPO

Piacenza South exit on the A1, 10.5km from the start



get there with waze



RECEPTION POINT FOR GUESTS

Via Raimondo Palmerio
29121 Piacenza
Opens: 7:45

TOUR DE FRANCE VILLAGE

Parking viale Malta
Opens: 8:15

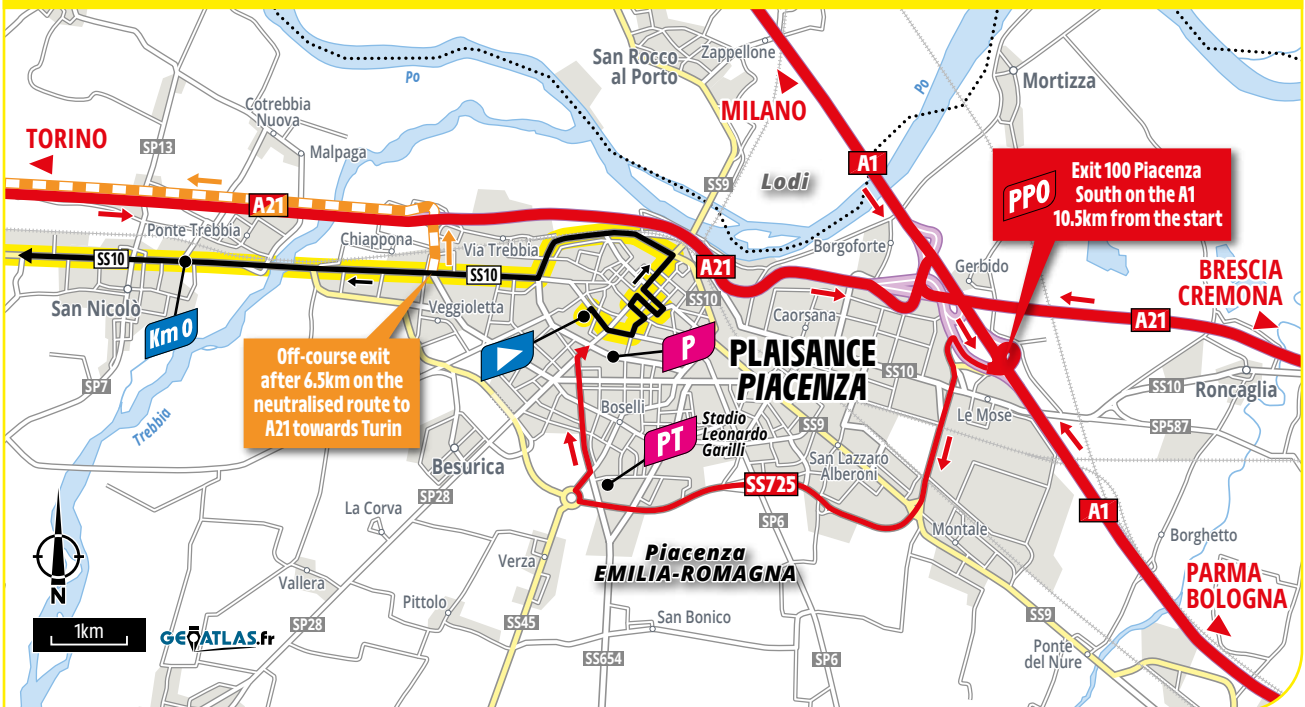
PUBLICITY CARAVAN

Parking: viale Pubblico Passeggio
Parking for technical vehicles: parking du stadio Leonardo Garilli
Departure from the car park: between 9:05 and 9:35
Passage across the start line: between 9:15 and 9:45

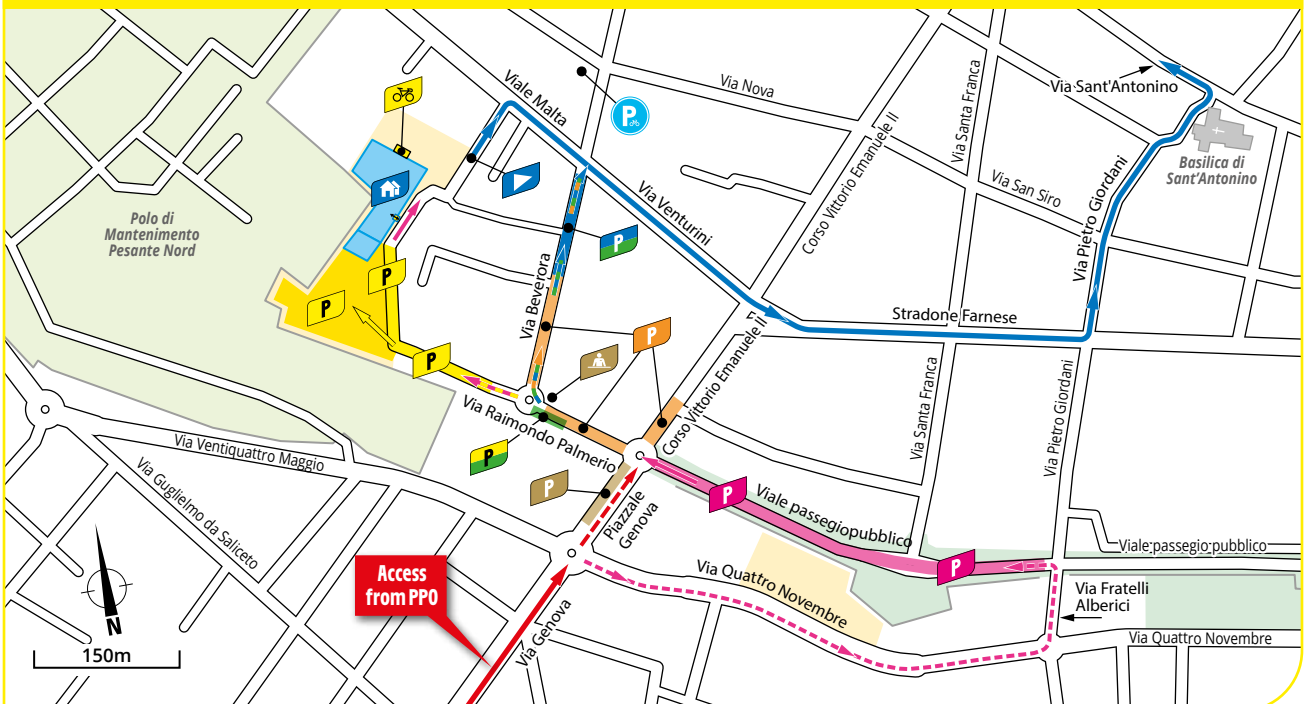
RACE

Assembly point for the start: parking viale Malta
Rider sign-in: between 10:05 and 11:05
Call to the start: 11:10
Neutralised start: 11:15, parking viale Malta
Official start: 11:35, sur la SP10, on the SP10, 9.7km from the assembly point

START ACCESS



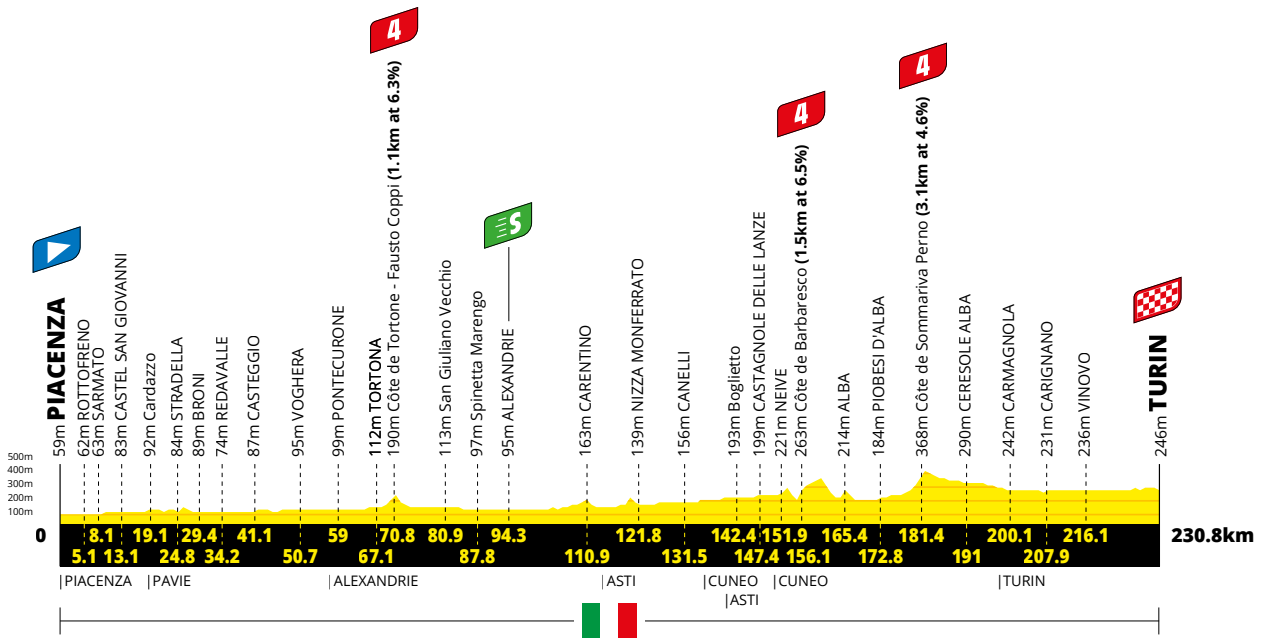
SITUATION MAP



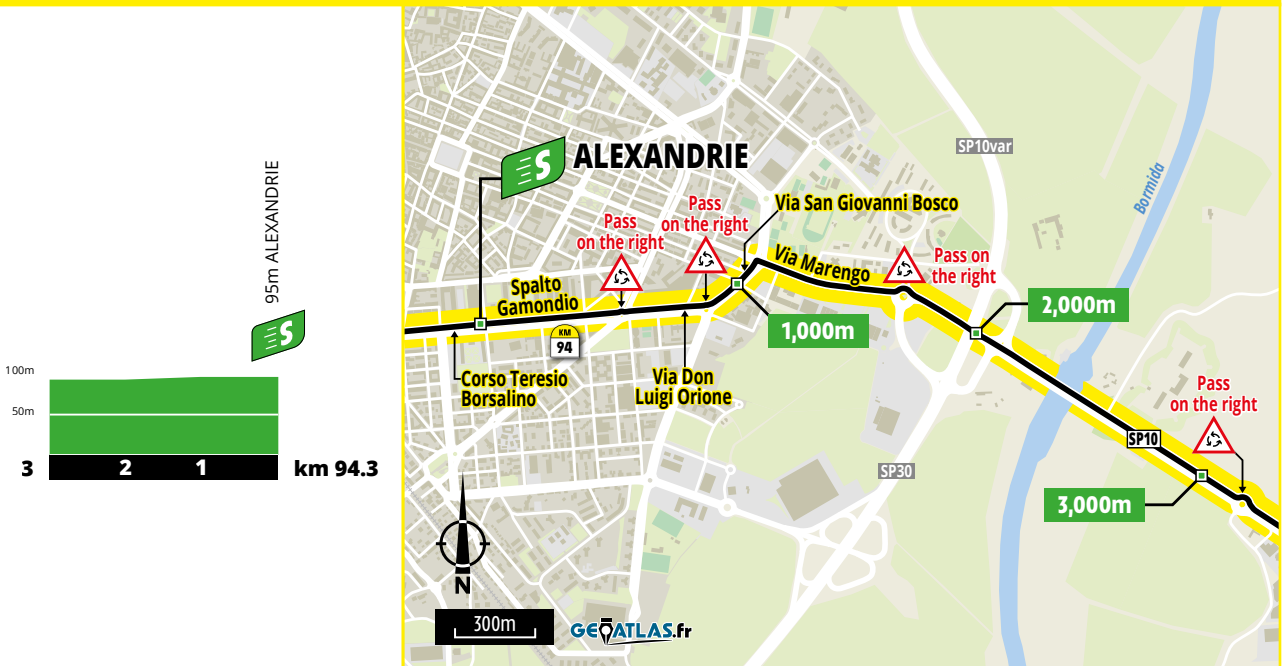
PROFILES AND MAP

STAGE'S PROFILE

ELEVATION GAIN = 1,100M



INTERMEDIATE SPRINT · PROFILE AND MAP



KM 94.3 · ALEXANDRIE

ITINERARY TIMETABLE

KM		STAGE 3		TIMETABLE				
To be run	Run			Caravan	43kph	41kph	39kph	
PIACENZA								
		VC	PIACENZA (VC-SP10)		09:15	11:15	11:15	11:15
230.8	0	SP10	PIACENZA		09:35	11:35	11:35	11:35
225.7	5.1		ROTOFRENO		09:43	11:42	11:42	11:43
223.6	7.2		Pontetidone		09:46	11:45	11:45	11:46
222.7	8.1		SARMATO		09:47	11:46	11:47	11:47
217.7	13.1		CASTEL SAN GIOVANNI		09:55	11:53	11:54	11:55
214.6	16.2		Campo d'Oro		10:00	11:58	11:59	12:00
PAVIE								
211.7	19.1	SP144	Cardazzo (ARENA PO)		10:04	12:02	12:03	12:04
210	20.8		Salerno (ARENA PO)		10:07	12:04	12:05	12:07
209.3	21.5		Campagnasso (ARENA PO)		10:08	12:05	12:06	12:08
207.6	23.2		Camassimini		10:11	12:07	12:09	12:11
206	24.8		STRADELLA (SP10-VC-SP201-SP10)		10:13	12:10	12:11	12:13
203.6	27.2		Crossroad VIALE LIBERTÀ		10:17	12:13	12:15	12:17
201.4	29.4		BRONI (SP10-VC-SP10)		10:20	12:16	12:18	12:20
196.6	34.2		REDAVALLE		10:27	12:23	12:25	12:27
194.4	36.4		Santa Giuletta (SANTA GIULETTA)		10:31	12:26	12:28	12:31
193	37.8		Case Orto (SANTA GIULETTA)		10:33	12:28	12:30	12:33
191	39		Romera (TORRICELLA VERZATE)		10:35	12:29	12:32	12:35
189.7	41.1		CASTEGGIO		10:38	12:32	12:35	12:38
187.4	43.4		Cerreto		10:42	12:36	12:38	12:42
186.4	44.1		MONTEBELLO DELLA BATTAGLIA		10:43	12:36	12:39	12:43
185.2	45.6		Genestrello		10:45	12:39	12:42	12:45
180.1	50.7		VOGHERA (SP10-VC-SP10)		10:53	12:46	12:49	12:53
ALEXANDRIE								
173.3	58.1		Crossroad SP10-SP93		11:04	12:56	13:00	13:04
172.4	59	SP93	PONTECURONE (SP93-VC-SP10)		11:05	12:57	13:01	13:05
164.3	67.1	SP10	TORTONA (SP10-VC-SP10)		11:18	13:08	13:13	13:18
160.6	70.8	VC	Côte de Tortone - Fausto Coppi		11:23	13:13	13:18	13:23
150.5	80.9	SP10	San Giuliano Vecchio (ALESSANDRIA)		11:39	13:27	13:33	13:39
143.6	87.8		Spinetta Marengo (ALESSANDRIA)		11:50	13:37	13:43	13:50
138.4	92.4		ALEXANDRIE (SP10-VC-SP244)		11:57	13:43	13:50	13:57
136.5	94.3		ALEXANDRIE		12:00	13:46	13:53	14:00
132.7	98.7	SP244	Cabanette (ALESSANDRIA)		12:06	13:52	13:59	14:06
130.4	100.4		Cross level		12:09	13:55	14:01	14:09
129.6	101.2		Cantalupo (ALESSANDRIA)		12:10	13:56	14:03	14:10
127.9	103.5		Crossroad SP244-SP240		12:14	13:59	14:06	14:14
127.8	103.6	SP240	Cross level		12:14	13:59	14:06	14:14
119.9	110.9		CARENTINO		12:25	14:09	14:17	14:25
ASTI								
115.9	114.9	SP28	BRUNO (near)		12:31	14:15	14:23	14:31
112.8	118		Bazzana (MOMBARUZZO)		12:36	14:19	14:27	14:36
111.8	119		Cross level		12:37	14:21	14:29	14:37
109	121.8		NIZZA MONFERRATO (SP28-SP456-SP592)		12:42	14:24	14:33	14:42

DISTANCE FROM NEUTRALISED START TO OFFICIAL START
9.7km

CATEGORISED CLIMBS AND SUMMIT FINISHES

- km 70.8**
Côte de Tortone - Fausto Coppi
Climb of 1.1km at 6.3%
- km 156.1** - Côte de Barbaresco
Climb of 1.5km at 6.5%
- km 181.4** - Côte de Sommariva Perno
Climb of 3.1km at 4.6%

RELAIS-ÉTAPE

Parcheggio
Piazza Adolfo Sarti
12051 Alba
Km 168.2



ROUTE FOR NON-RACE VEHICLES

Exit point after 6.5km on the neutralised route (access road to the Piacenza West interchange) and continue on the A21 towards Turin. At Turin, continue on the E70 southern ring road towards Turin South. Leave the southern ring road at the "Stadio Olimpico" exit and continue along Corso Orbassano and Corso Sebastopoli, then follow the signs to the various car parks at the assembly point.

Total distance: 180km



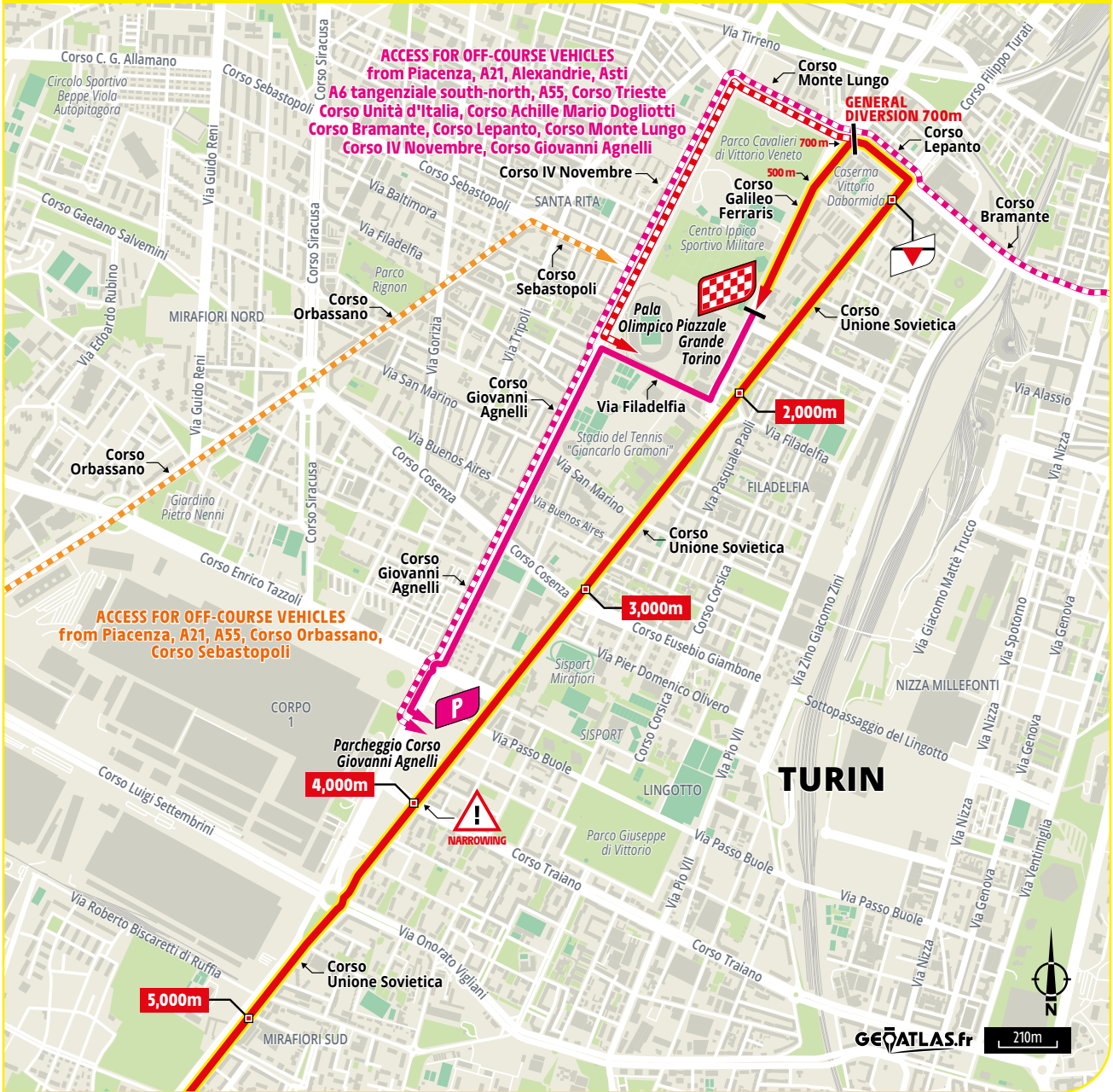
ITINERARY TIMETABLE

KM		STAGE ③		TIMETABLE			
Toberun	Run			Caravan	43kph	41kph	39kph
105.9	126.9	SP592	CALAMANDRANA	12:50	14:32	14:40	14:50
99.3	131.5		CANELLI (SP592-SP6-SP592)	12:57	14:38	14:47	14:57
CUNEO							
94.1	136.7		SANTO STEFANO BELBO (SP592-VC-SP3)	13:05	14:45	14:54	15:05
ASTI							
88.4	142.4	SP23 A	Boglietto (COSTIGLIOLE D'ASTI) (SP23 A-SP23)	13:14	14:53	15:03	15:14
84	146.8	SP23	Cross level out of service	13:20	14:59	15:09	15:20
83.4	147.4		CASTAGNOLE DELLE LANZE	13:21	15:00	15:10	15:21
CUNEO							
79.9	150.9	SP3	Neive Borgonuovo	13:27	15:05	15:15	15:27
79.1	151.7		Cross level out of service	13:28	15:06	15:17	15:28
78.9	151.9		NEIVE	13:28	15:06	15:17	15:28
75.7	155.1		BARBARESCO	13:33	15:11	15:21	15:33
74.7	156.1		Côte de Barbaresco 	13:35	15:12	15:23	15:35
71.6	159.2		Tre Stelle	13:39	15:17	15:27	15:39
65.4	165.4		ALBA (SP3-VC-SP429-SR29)	13:49	15:25	15:36	15:49
64.6	166.2	SR29	Cross level	13:50	15:26	15:38	15:50
61.7	169.1		Mussotto	13:55	15:31	15:42	15:55
58.8	172		Racca (GUARENE)	13:59	15:34	15:46	15:59
58.6	172.2		Crossroad SR29-SP10	13:59	15:35	15:46	15:59
58	172.8	SP10	PIOBESI D'ALBA	14:00	15:36	15:47	16:00
49.6	181.2		SOMMARIVA PERNO	14:13	15:47	16:00	16:13
49.4	181.4		Côte de Sommariva Perno 	14:14	15:48	16:00	16:14
39.8	191		CERESOLE ALBA	14:28	16:01	16:14	16:28
TURIN							
33.5	197.3	SP136	Due Province (SP136-SP661)	14:38	16:10	16:23	16:38
31.4	199.4	SP661	Cavalleri-Fumeri	14:41	16:13	16:26	16:41
30.7	200.1		CARMAGNOLA (SP661-SR20)	14:42	16:14	16:27	16:42
22.9	207.9	SR20	CARIGNANO (SR20-SP142)	14:54	16:25	16:39	16:54
17.5	213.3	SP142	PIOBESI TORINESE (SP142-SP145)	15:03	16:32	16:47	17:03
14.7	216.1	SP145	VINOVO (SP145-SP143)	15:07	16:36	16:51	17:07
11.8	219	SP143	Garino (SP143-VC)	15:11	16:40	16:55	17:11
8.7	222.1	VC	Stupinigi (NICHELINO) (VC-SP23-VC)	15:16	16:44	17:00	17:16
6.4	224.4		TURIN	15:20	16:48	17:03	17:20
0	230.8		TURIN 	15:30	16:57	17:12	17:30

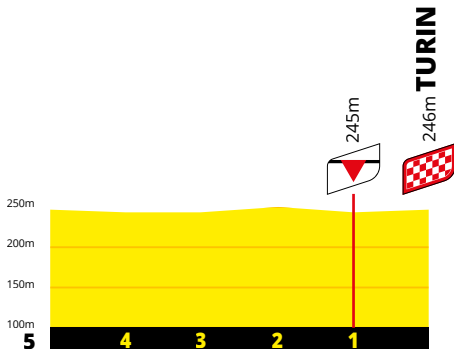
STAGE'S LAST KILOMETRES

get there with waze

LAST KILOMETRES MAP



LAST KILOMETRES PROFILE



FINISH LINE

Corso Galileo Ferraris, at the end of a 700m finishing straight (500m by line of sight) - **Width: 7m**

PRESS ROOM

Pala Olimpico
 Corso Sebastopoli, 123 - 10134 Torino
Distance from the finish: 100m

RECEPTION POINT FOR GUESTS

Piazzale Grande Torino - 10134 Turin
Opens: 14:00

MONDAY 1 JULY

PIACENZA

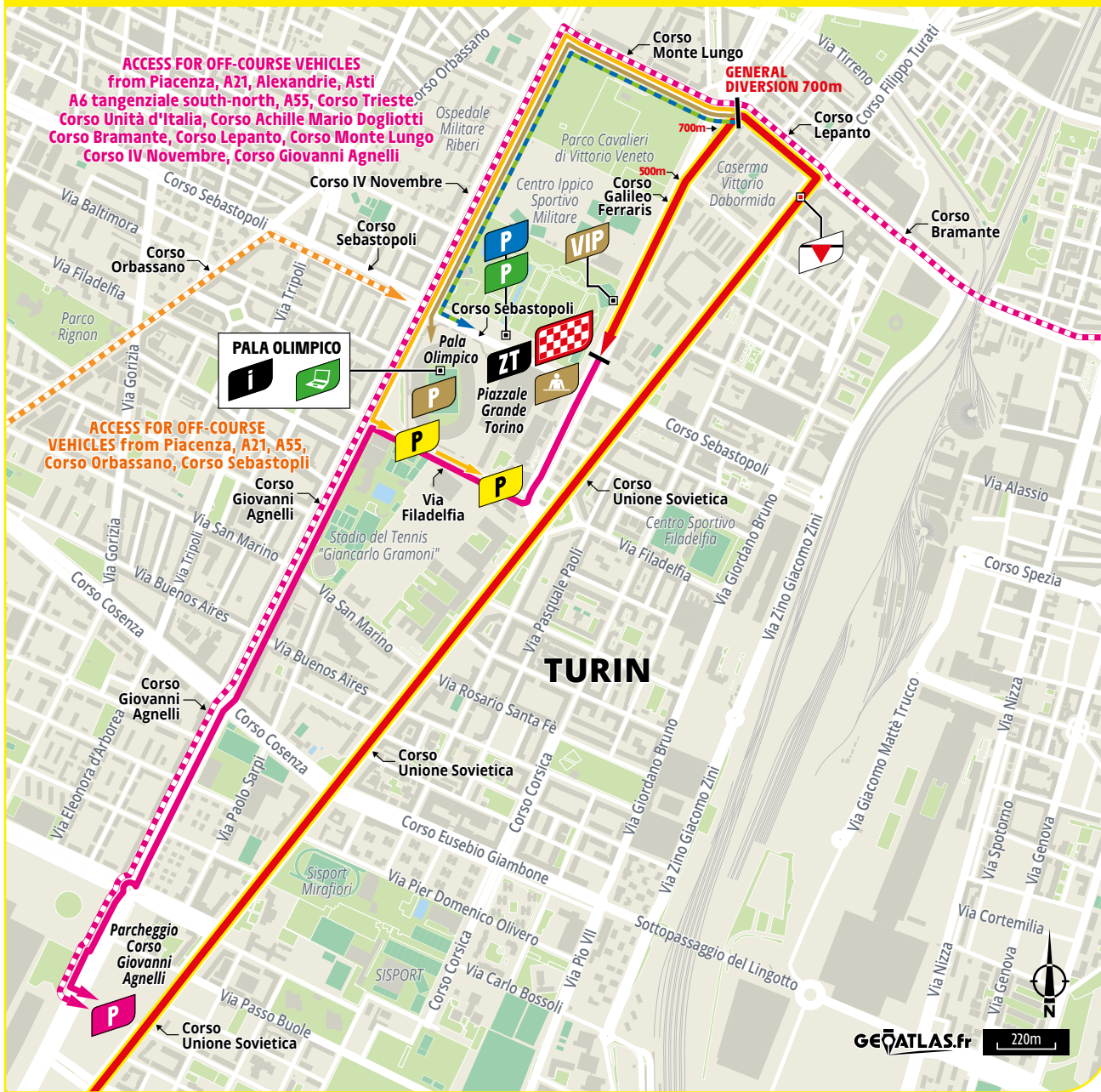
TURIN

STAGE 3

39

FINISH

FINISH MAP



ELECTRIC CHARGING POINTS



SERVICE STATION
 No service station

PINEROLO

Town in the Piedmont region

Population: 36,000 (Pinerolesi in Italian, Pignerolais and Pignerolaises)
comune.pinerolo.to.it

CYCLE CITY 2023

PINEDENTRO

Tour de France: stage town for the second time. In 2011, the Tour's first visit to Pinerolo saw solo winner Edvald Boasson Hagen take his second stage victory that year. Thomas Voeckler retained his yellow jersey after going off the road and suffering a major scare on the descent into the finish.

- Cycling:** 34km of cycle paths, 15 routes on the Pinerolese Upslowtour (for electric bikes, gravel bikes, mountain bikes and handbikes)
- Sport and culture:** Unionvolley Pinerolo Villafranca (women's volleyball, Serie A). *Athletes:* Andrea Vavassori (tennis), Simone Avondetto (2022 under-23 world mountain bike champion), Andrea Rostan (world mountain running champion). *Events:* FISU 2025 World University Winter Games, Craft Fair, Iron Mask Historical Re-enactment, Spring Fair and San Donato Fair
- Sights:** Cathedral of San Donato (10th century), Basilica of San Maurizio (11th century), Cavalry Museum, civic museums, historic medieval town centre and Via Principi d'Acaja
- Gastronomy:** Torta Zurich (cake), panettone bas Pinerolese glazed with hazelnuts, Tomino di Talucco and Seirass (cheeses), mustardela (cold meats), bagna caoda (garlic and anchovy sauce), bollito misto alla piemontese (meats), genepi (liqueur), Pinerolese wine
- Distinctions and labels:** Tour de France "Ville à Vélo" (Cycling Town)
The legendary Man in the Iron Mask was an unidentified prisoner who, during the French occupation by Louis XIV's troops, was held at a number of the kingdom's prisons. Under escort by D'Artagnan and his musketeers, he arrived at the citadel of Pinerolo on 24 August 1669, remaining there until 17 April 1687



Via Principi d'Acaja, historic centre, Pinerolo © Dario Costantino



Craft Fair, Pinerolo © Valentina Costantino



Télégraphe Fort, Valloire © Alban Pernet



Straw and hay sculptures, Valloire © Xavier Aury

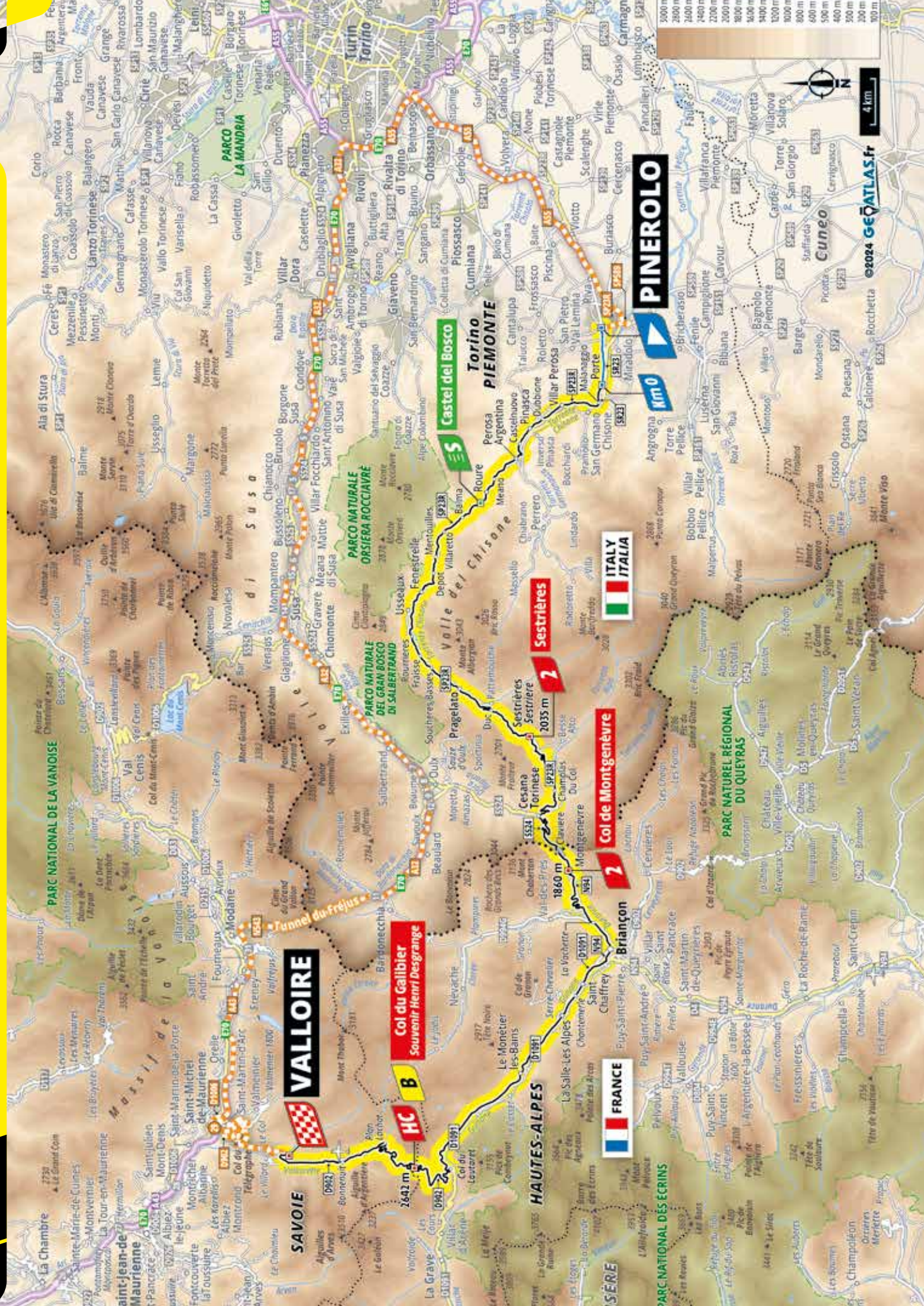
VALLOIRE

Town in Savoie (73)

Population: 1,100 (Valloirins and Valloiriches)
valloire.net

Tour de France: stage town for the fourth time. In 2019, Nairo Quintana, who had made a cutting attack on the ascent of the Galibier, the final climb of the day, finished alone in Valloire. Second on the stage, Romain Bardet took the red polka-dot jersey as best climber, which he retained until Paris. Julian Alaphilippe remained in yellow.

- Cycling:** Base camp for riders climbing the Alpine passes (the Galibier, 800 cyclists a day in summer, Izoard, Lautaret and Télégraphe), three free electric recharging points, four bike hire and repair shops, and establishments with the Accueil Vélo (bike-friendly) label
- Sport and culture:** Cyclo Valloire-Galibier (40 members). *Facilities:* Galibier-Thabor ski area (160km of pistes), Philippe Candeloro Ice Rink. *Athlete:* Jean-Baptiste Grange (skiing, world slalom champion in 2011 and 2015, winner of the Slalom World Cup in 2009). *Events:* International competitions for giant sculptures made using straw and hay, and ice and snow, Valloire Baroque Festival, Festival Pic Sonne (blues, jazz, rock), Valloire Highline Festival (climbing and mountaineering), Galibier-Thabor Trail Race
- Sights:** Fort du Télégraphe, Church of Notre-Dame de l'Assomption (17th century, masterpiece of Alpine baroque art)
- Gastronomy:** Borgé (cheese made from cows' milk), farçon valloirin (a sweet and savoury dish made from cabbage, raisins and apples)
- Distinctions and labels:** World capital of ephemeral sculpture



VALLOIRE

HC B
Col du Galbier
 Souvenir Henri Desgrange
 2642 m

FRANCE

HAUTES-ALPES

2
Col de Montgenèvre
 1860 m

2
Sestrières
 2035 m

ITALY
ITALIA

Castel del Bosco

Torino
PIEMONTE

PINEROLO

km 0

3000 m
2800 m
2600 m
2400 m
2200 m
2000 m
1800 m
1600 m
1400 m
1200 m
1000 m
800 m
600 m
400 m
200 m
100 m



ACCESS AND START



Pinerolo, Vigone exit on the SP23R, 3.7km from the start



get there with waze



RECEPTION POINT FOR GUESTS

Corso Torino
10064 Pinerolo
Opens: 9:30

TOUR DE FRANCE VILLAGE

Via Vittorio Beneto
10064 Pinerolo
Opens: 10:00

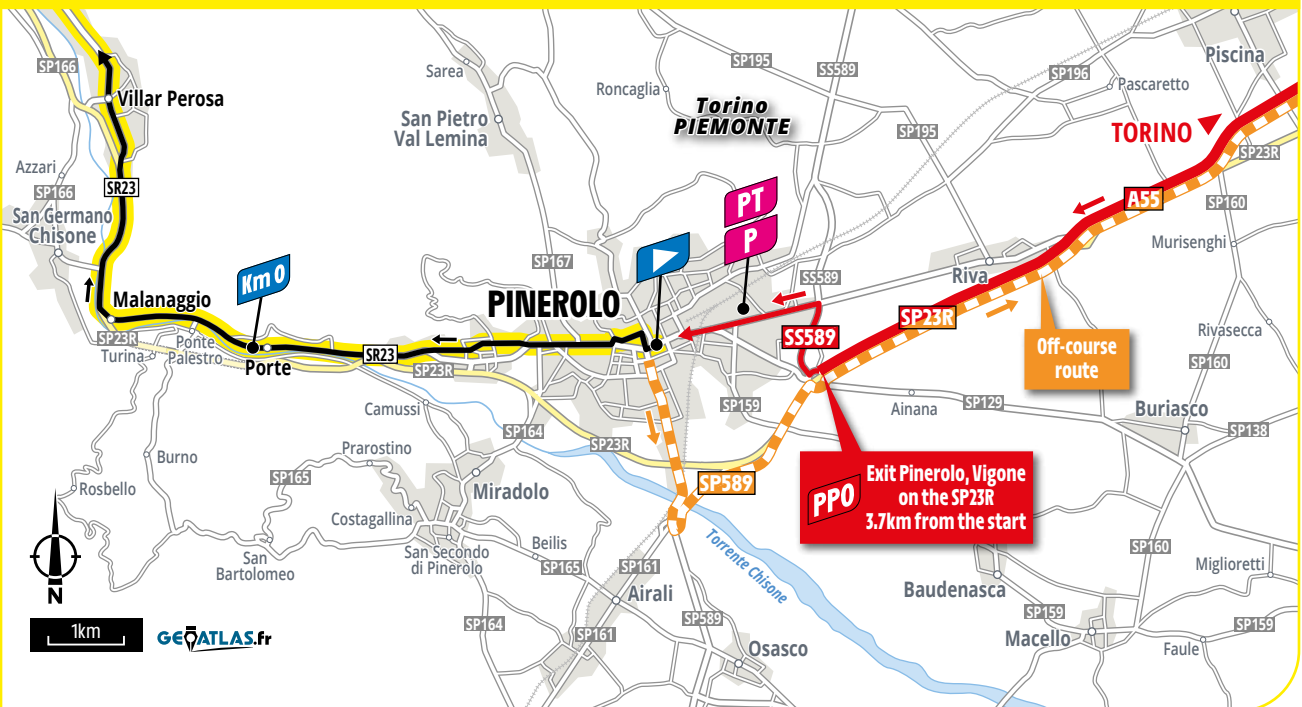
PUBLICITY CARAVAN

Parking: parcheggio via dei Rochis
Parking for technical vehicles: via Baden Powell
Departure from the car park: between 10:55 and 11:25
Passage across the start line: between 11:05 and 11:35

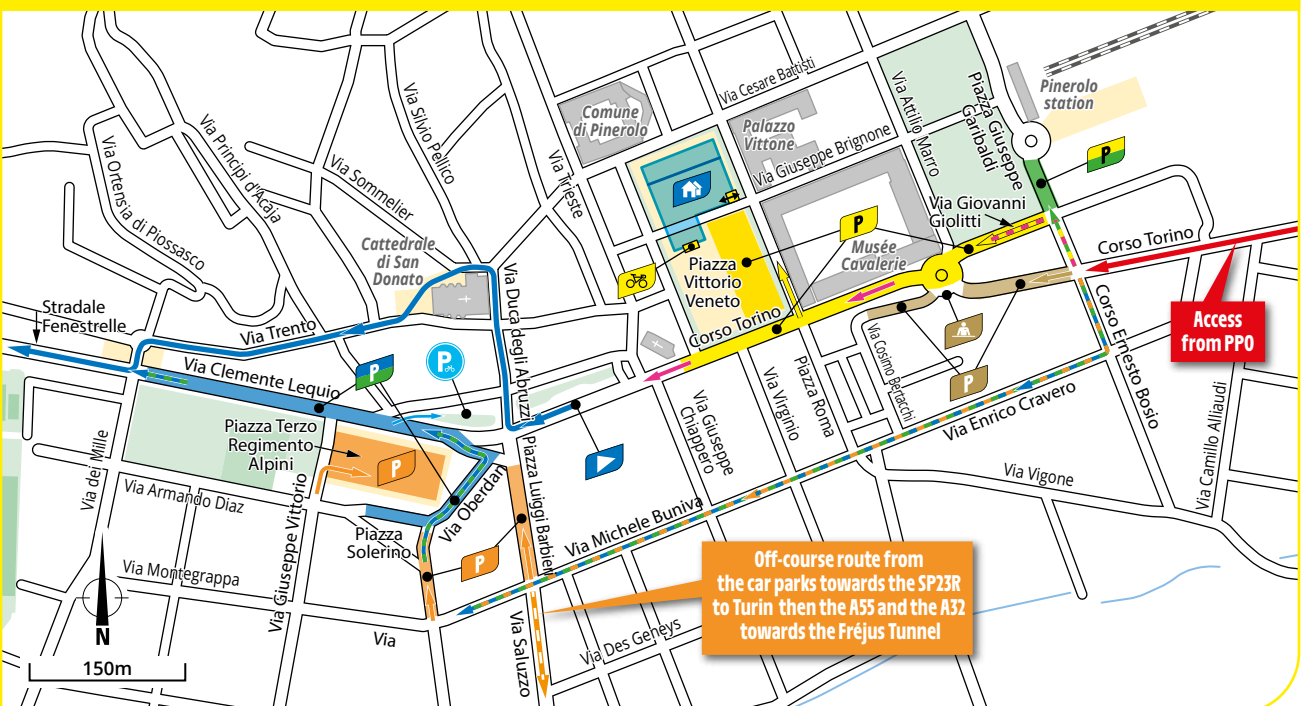
RACE

Assembly point for the start: corso Torino
Rider sign-in: between 11:55 and 12:55
Call to the start: 13:00
Neutralised start: 13:05, corso Torino
Official start: 13:15, on the SR23, 4km from the assembly point

START ACCESS



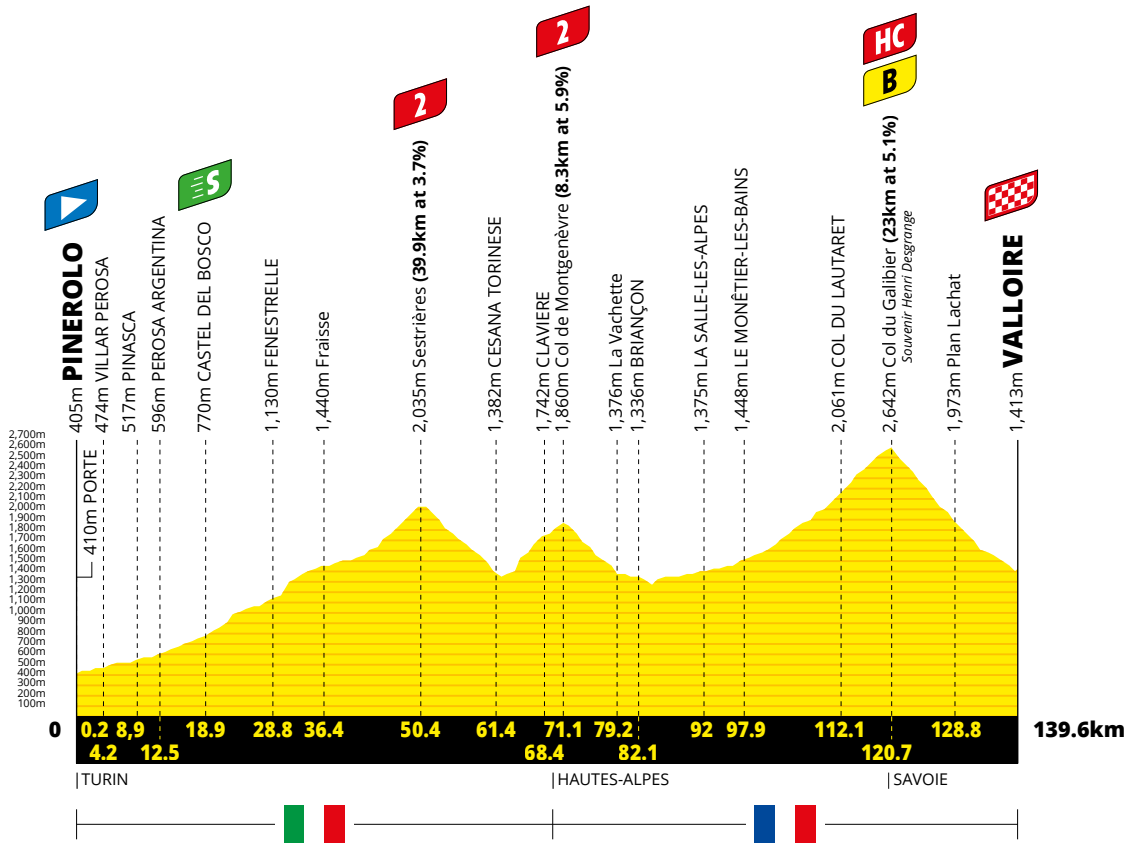
SITUATION MAP



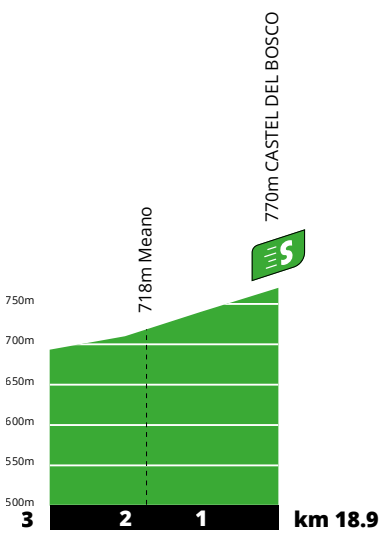
PROFILES AND MAP

STAGE'S PROFILE

ELEVATION GAIN = 3,600M



INTERMEDIATE SPRINT • PROFILE AND MAP



KM 18.9 • CASTEL DEL BOSCO

ITINERARY TIMETABLE

KM		STAGE ④		TIMETABLE			
To be run	Run			Caravan	36kph	34kph	32kph
TURIN							
		VC	PINEROLO	11:05	13:05	13:05	13:05
			Crossroad VC-SR23				
139.6	0	SR23	PINEROLO	11:15	13:15	13:15	13:15
139.4	0.2		PORTE	11:15	13:15	13:15	13:15
136.3	3.3		Malanaggio (SR23-SP23R)	11:21	13:19	13:19	13:19
135.4	4.2	SP23R	VILLAR PEROSA	11:23	13:20	13:20	13:20
130.7	8.9		Dubbione	11:32	13:25	13:26	13:26
130.7	8.9		PINASCA	11:32	13:25	13:26	13:26
128.5	11.1		Castelnuovo	11:36	13:28	13:29	13:29
127.1	12.5		PEROSA ARGENTINA	11:38	13:30	13:31	13:32
122.4	17.2		Meano	11:47	13:38	13:39	13:41
121.4	18.2		ROURE	11:49	13:40	13:41	13:43
120.7	18.9		CASTEL DEL BOSCO	11:50	13:41	13:42	13:44
118.6	21		Balma	11:54	13:45	13:46	13:48
116.7	22.9		Villaretto	11:58	13:48	13:49	13:51
114.2	25.4		Mentouilles (FENESTRELLE)	12:03	13:52	13:54	13:56
112.3	27.3		Depot (FENESTRELLE)	12:06	13:55	13:57	13:59
105.2	34.4		Pourrières (USSEAUX)	12:19	14:07	14:10	14:13
103.2	36.4		Fraise (USSEAUX)	12:23	14:10	14:13	14:17
101.9	37.7		Soucheres-Basses (PRAGELATO)	12:26	14:12	14:16	14:19
98.2	41.4		Pragelato (PRAGELATO)	12:32	14:18	14:22	14:26
93.8	45.8		Duc (PRAGELATO)	12:41	14:26	14:30	14:34
89.6	50		SESTRIÈRES	12:49	14:33	14:37	14:42
89.2	50.4		Sestrières (2,035m)	12:49	14:34	14:38	14:43
84.9	54.7		Champas Du Col	12:57	14:38	14:43	14:48
78.2	61.4		CESANA TORINESE (SP23R-SS24)	13:10	14:46	14:51	14:57
71.2	68.4	SS24	CLAVIERE (SS24-VC)	13:23	14:58	15:03	15:10
HAUTES-ALPES (05)							
69	70.6	N94	MONTGENÈVRE (N94-VC-N94)	13:27	15:02	15:07	15:14
68.5	71.1		Col de Montgenèvre (1,860m)	13:28	15:02	15:08	15:15
60.4	79.2		La Vachette (VAL-DES-PRÉS)	13:43	15:15	15:22	15:29
57.5	82.1		BRIANÇON (N94-D1091)	13:49	15:20	15:27	15:34
50.3	89.3	D1091	SAINT-CHAFFREY	14:02	15:31	15:39	15:47
49.2	90.4		Chantemerle	14:04	15:33	15:40	15:49
47.6	92		LA SALLE-LES-ALPES	14:07	15:35	15:43	15:52
41.7	97.9		LE MONÉTIER-LES-BAINS	14:18	15:45	15:53	16:02
27.5	112.1		Col du Lautaret (D1091-D902)	14:45	16:24	16:36	16:50
SAVOIE (73)							
18.9	120.7	D902	Col du Galibier (2,642m) - Souvenir Henri Desgrange	15:01	16:47	17:01	17:18
10.8	128.8		Plan Lachat	15:16	16:54	17:09	17:26
6.7	132.9		Bonnenuit	15:24	16:58	17:13	17:30
3.9	135.7		VALLOIRE (entry) (D902-VC-D81 D-D902-VC)	15:29	17:00	17:15	17:33
0	139.6	VC	VALLOIRE	15:37	17:05	17:20	17:37

DISTANCE FROM NEUTRALISED START TO OFFICIAL START
4km

CATEGORISED CLIMBS AND SUMMIT FINISHES

- km 5.4 - Sestrières
Climb of 39.9km at 3.7%
- km 71.1 - Col de Montgenèvre
Climb of 8.3km at 5.9%
- km 120.7
Col du Galibier - Souvenir Henri Desgrange
- Climb of 23km at 5.1%

RELAIS-ÉTAPE

Parking 7 du Col
05100 Montgenèvre
Km 71.5

ROUTE FOR NON-RACE VEHICLES

Exit directly from the off-course parking (don't follow the race route). Leave Piazza Luigi Barbieri and Piazza III Albini via Piazza Solferino, via Michele Bravo, via Montegrappa, via Saluzzo until the entrance of the SP589. Leave the SP589 to take the SP23R towards Turin. At Turin, follow the direction Fréjus by the E70/T4. After crossing the Fréjus tunnel, continue on the A43 to Saint-Michel-de-Maurienne. Exit A43 at exit 29 and continue on D1006. Only authorized vehicles can travel to Valloire, a pre-filtering will be provided by the organization.
Total distance: 169km

RESTRICTION ON THE CARAVAN

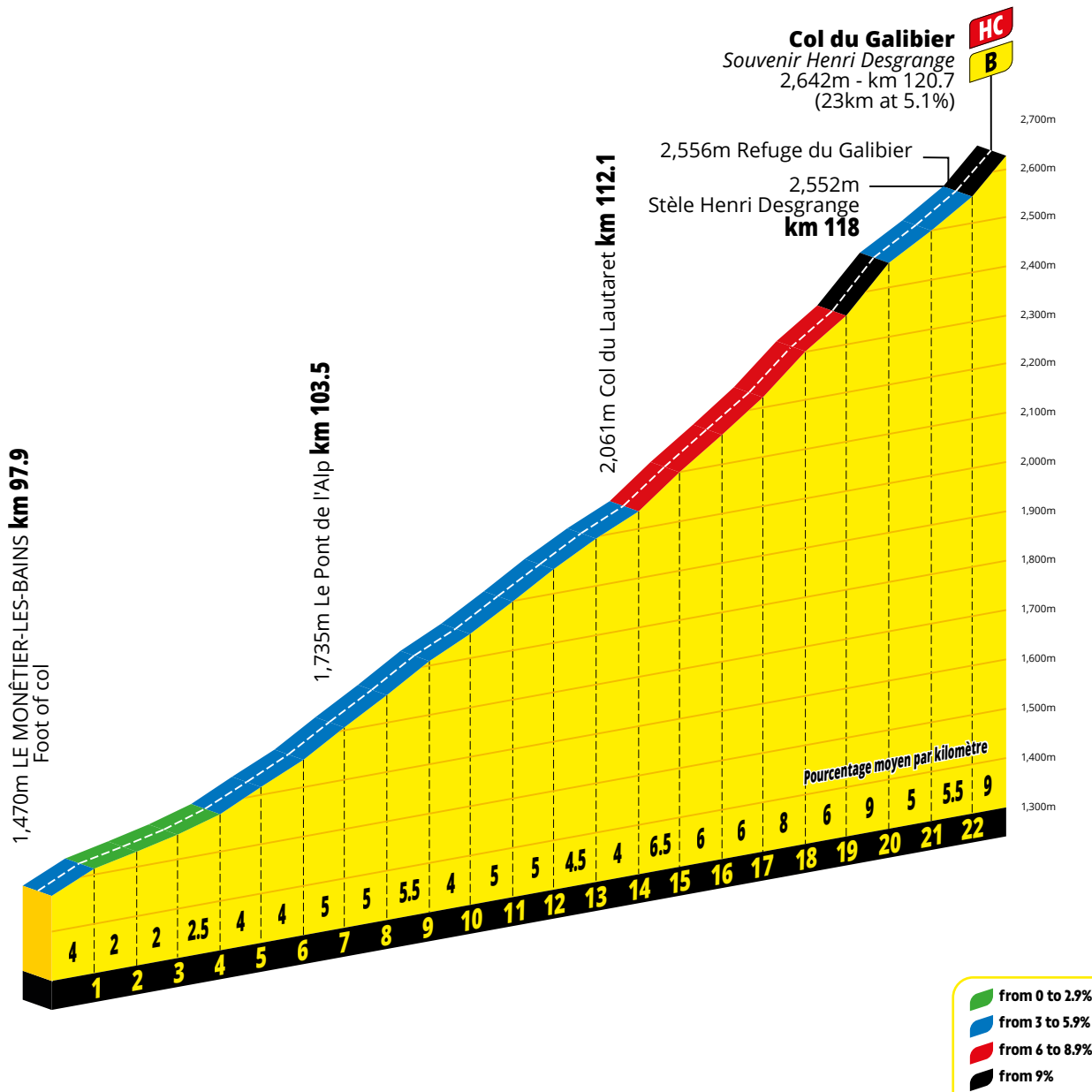
Km 120 - Col du Galibier
Narrow road with steep gradients
Diversion for all long/large vehicles via the Galibier Tunnel at km 119.6

RESTRICTION ON ALL VEHICLES THAT AREN'T PART OF RACE CONVOY

Km 120 - Col du Galibier
Narrow road with steep gradients
Diversion for all vehicles not in the race convoy through the Galibier tunnel at km 119.6

PARTICULAR PROFILE

GALIBIER



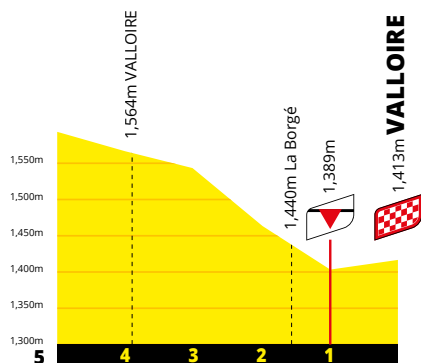
STAGE'S LAST KILOMETRES

get there with waze

LAST KILOMETRES MAP



LAST KILOMETRES PROFILE



FINISH LINE

Avenue de la Vallée d'Or, at the end of a 220m finishing straight by line of sight - **Width: 5.50m**

PRESS ROOM

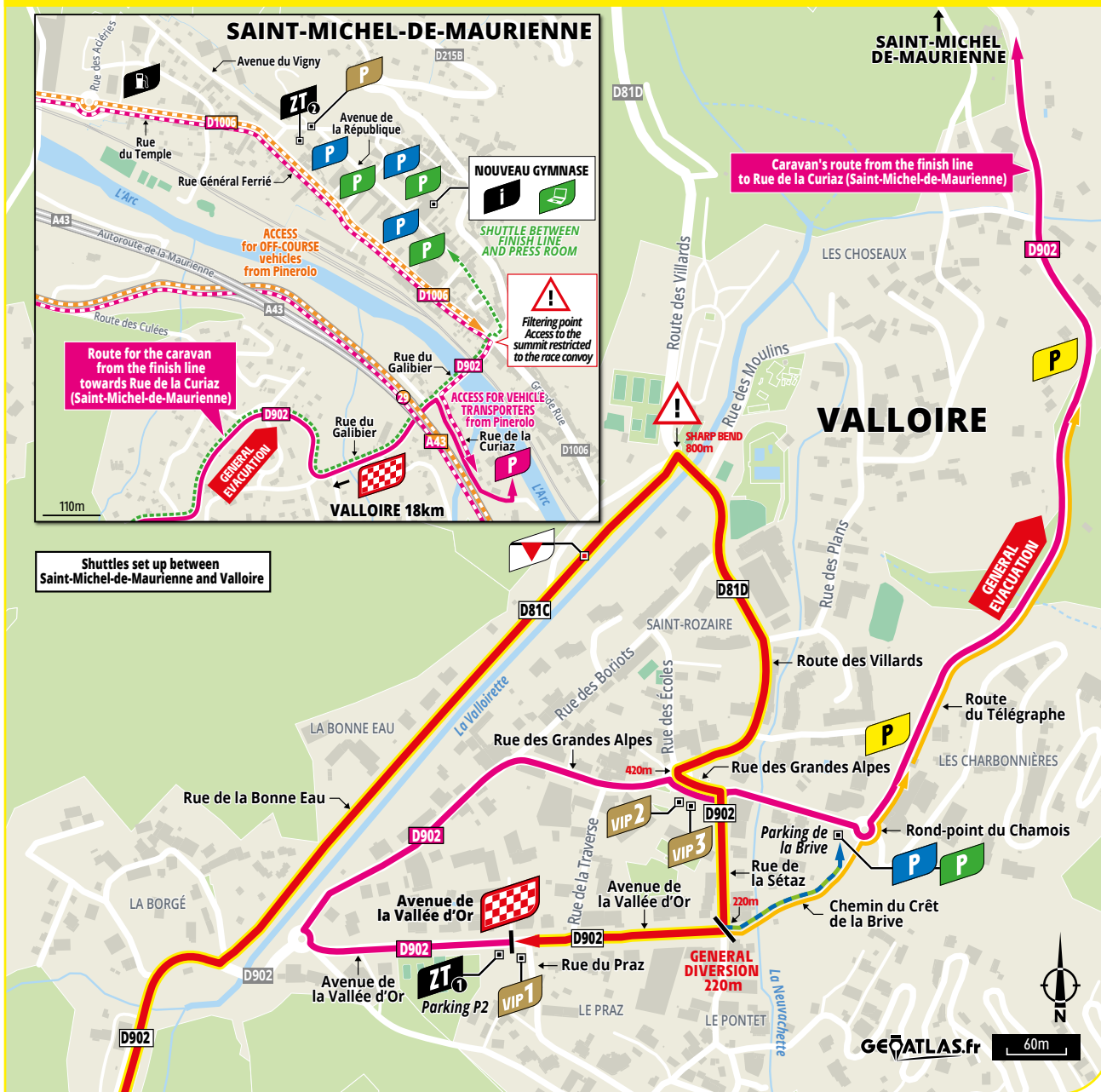
Nouveau Gymnase
Avenue de la République - 73140 Saint-Michel-de-Maurienne
Distance from the finish: 17km

RECEPTION POINT FOR GUESTS

Rue des Acières - 73140 Saint-Michel-de-Maurienne
Opens: 13:45

FINISH

FINISH MAP



Shuttles set up between Saint-Michel-de-Maurienne and Valloire

ELECTRIC CHARGING POINTS

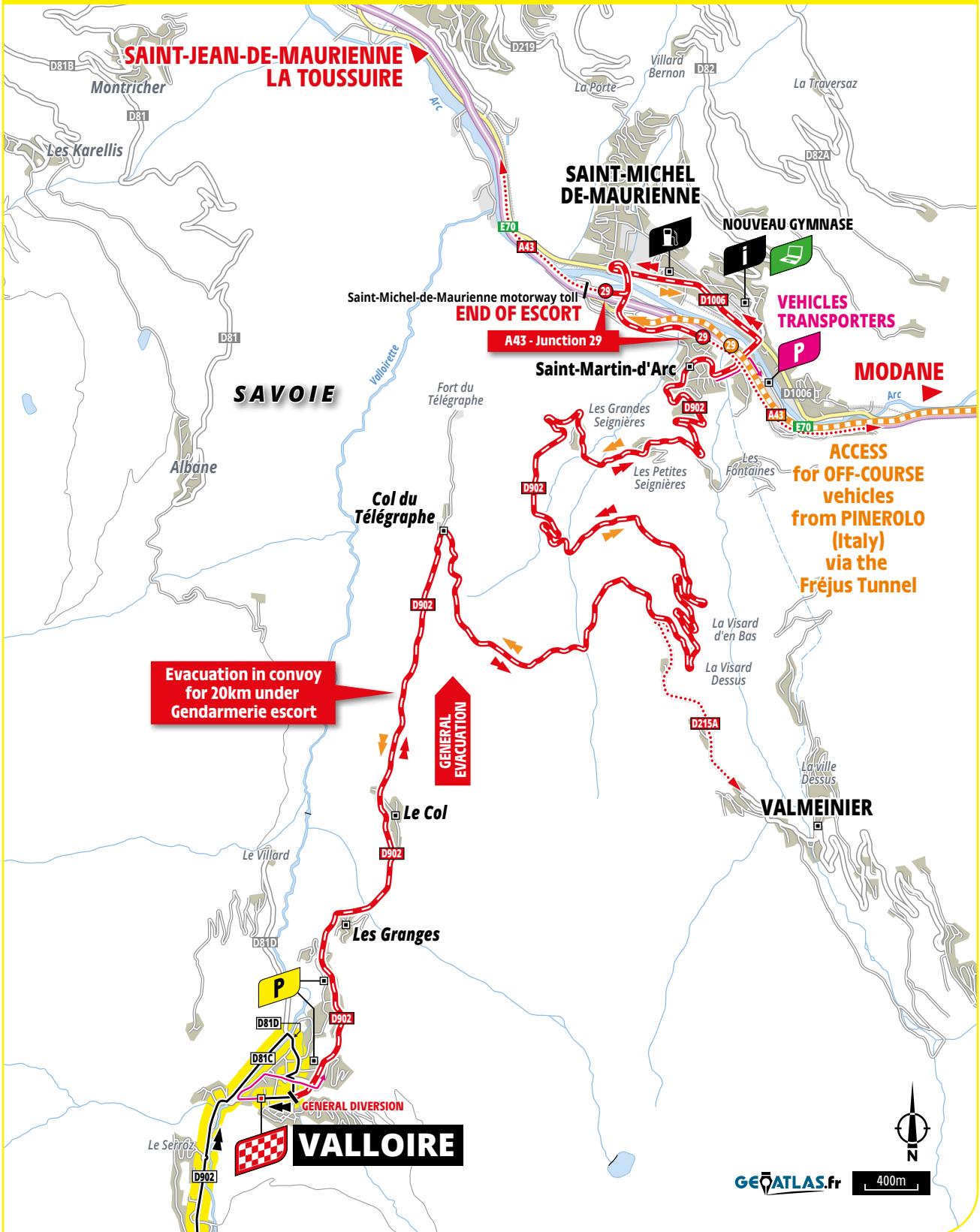


SERVICE STATION

TotalEnergies
Garage Citroën
14 bis, rue du Temple - 73140 Saint-Michel-de-Maurienne
Tel.: +33 (0)4 79 56 53 61
Opening hours: between 14:00 and 19:00

EVACUATION

EVACUATION MAP





SAINT-JEAN-DE-MAURIENNE

Sub-prefecture of Savoie (73)

Population: 7,800 (Saint-Jeannais and Saint-Jeannaises), 14,500 within the 14 communes comprising the Cœur de Maurienne Arvan municipality
saintjeandemaurienne.fr
coeurdemaurienne-arvan.com

CYCLE CITY 2024



TOUR DE FRANCE

Tour de France: stage town for the sixth time. In 2015, Romain Bardet was part of the day's winning breakaway. As the kilometres passed and as the break tackled the many climbs on the programme, he shook off all of his rivals one by one and took a solo win. It was his first stage victory, and in Paris he added the prize of the race's most aggressive rider.

- Cycling:** A starting point for climbing the great passes of the Maurienne valley, including the Croix de Fer, Madeleine, Galibier...
- Sport and culture:** Europe's largest skatepark combines sport and culture, with exhibitions of works by international artists alongside the world's largest Opinel, a representation of the Maurienne's emblematic knife. *Personalities:* Roberto Ciurleo, producer of musicals and of the forthcoming "Little Italy Festival" due to be held here in 2025, Jean-Pierre Vidal (skiing, Olympic slalom champion in 2002), Jean-Noël Augert (skiing, world slalom champion in 1970). *Event:* Festival Charoc (rock festival)
- Sights:** Cathedral of Saint-Jean-Baptiste (11th century), home to relics of Saint John the Baptist, Bishops' Palace (18th century), museum of popular costumes, arts and traditions, Opinel Museum
- Gastronomy:** Crozets, diots and pommoniers (Savoyard sausages with pasta), farcement (potato cake with bacon), cheeses (Beaufort, Bleu de Bonneval and Termignon)
- Distinctions and labels:** Tour de France "Ville à Vélo" (Cycling Town). Historic seat of the House of Savoy, Rando Gravel, Bike-friendly Region, three-star floral town




Bishop's Palace, Saint-Jean-de-Maurienne © Town of Saint-Jean-de-Maurienne



Opinel roundabout, Saint-Jean-de-Maurienne © Pierre Dompnier



Saint-Vulbas Church, Saint-Vulbas © Saint-Vulbas



Heritage Museum, Saint-Vulbas © Saint-Vulbas

SAINT-VULBAS PLAINE DE L'AIN

Town in the department of Ain (01)

Population: 1,250 (Villibadois and Villibadoises) 79,900 within the 53 communes comprising the Plaine de l'Ain municipality; 658,000 in Ain
saint-vulbas.fr
cc-plainedelain.fr
ain.fr

Tour de France: stage town for the first time

- Cycling:** 11 cycle and mountain bike routes around the town
- Sport and culture:** The Vélo Club d'Ambérieu and Vélo Club Lagnieu are based nearby. Headquarters of the International Boules Federation. *Personality:* Antoine de Saint-Exupéry had his childhood home in Saint-Maurice-de-Rémens and made his maiden flight at Ambérieu-en-Bugey. *Events:* Printemps de Pérouges (song festival), Ambronay baroque music festival, Skylak Open Air (rock and metal festival), stage town for the Tour de l'Ain on numerous occasions, Sport Boules World Cup
- Sights:** Church of Saint-Vulbas, mentioned as early as the ninth century and home to the white marble sarcophagus of Saint-Vulbas dating from the Merovingian period, Marcilleux Romanesque chapel (11th century), Maison Morel (18th century), the spring associated with Philibert II de Savoie, known as the Handsome (during a hunting trip, he drank icy water from the spring and died a few days later of pleurisy), heritage museum (collection of tractors, farm machinery, tools...)
- Gastronomy:** Lyon-style dishes
- Distinctions and labels:** Four-star floral town

SAINT-VULBAS PLAINE DE L'AIN



4 Côte de Lhuis

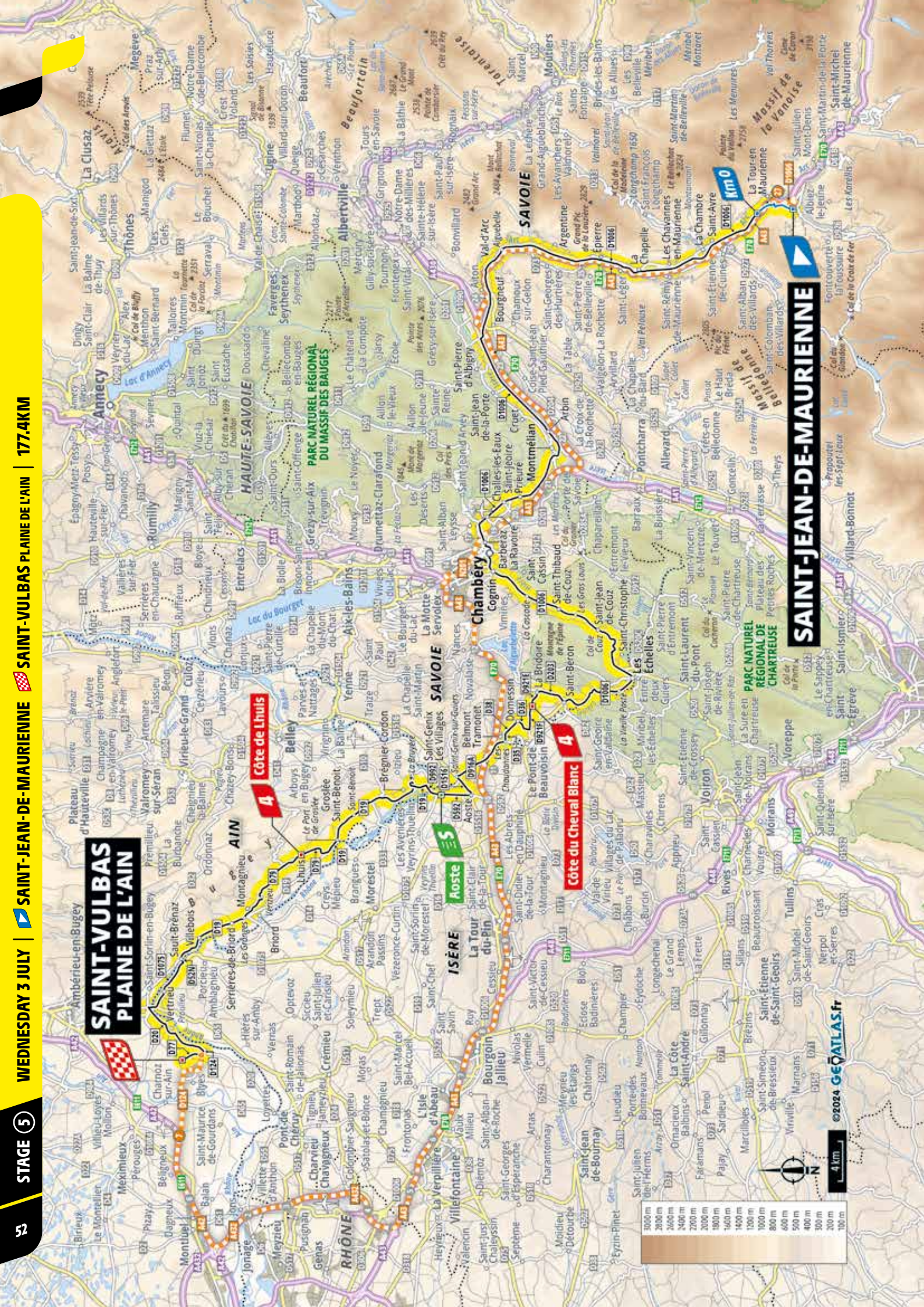
5 Aoste

4 Côte du Cheval Blanc

SAINT-JEAN-DE-MAURIENNE

©2024 **GEOTLAS.fr**

4km



ACCESS AND START

PPO

Junction 29 on the A43,
13.2km from the start



get there
with waze



RECEPTION POINT FOR GUESTS

Impasse Jean Jaurès
73300 Saint-Jean-de-Maurienne
Opens: 9:45

TOUR DE FRANCE VILLAGE

Champ de Foire
73300 Saint-Jean-de-Maurienne
Opens: 10:15

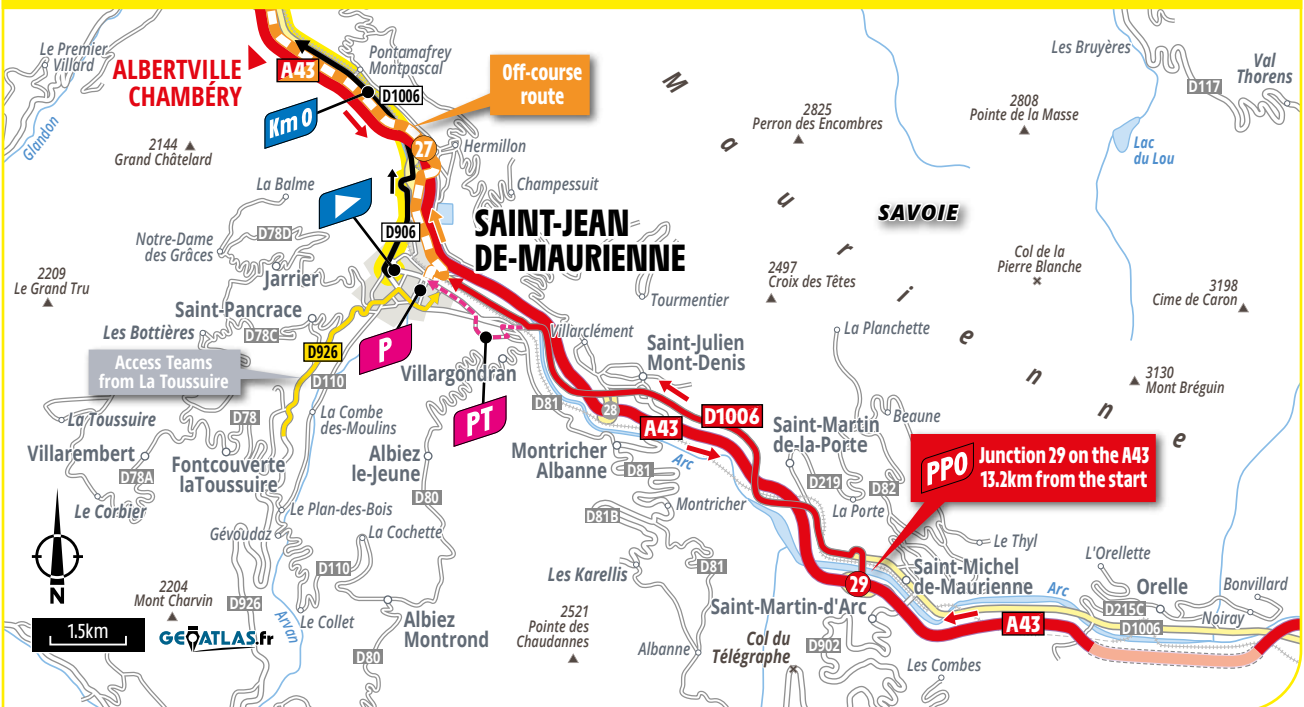
PUBLICITY CARAVAN

Parking: quai Jules Poncet and quai de l'Arvan
Parking for technical vehicles: quai Jules Poncet and quai de l'Arvan
Departure from the car park: between 11.10 and 11.40
Passage across the start line: between 11.20 and 11.50

RACE

Assembly point for the start: Champ de Foire and rue Jean Jaurès
Rider sign-in: between 12:10 and 13:10
Call to the start: 13:15
Neutralised start: 13:20, rue Jean Jaurès
Official start: 13:30, on the D1006, 4.6km from the assembly point

START ACCESS



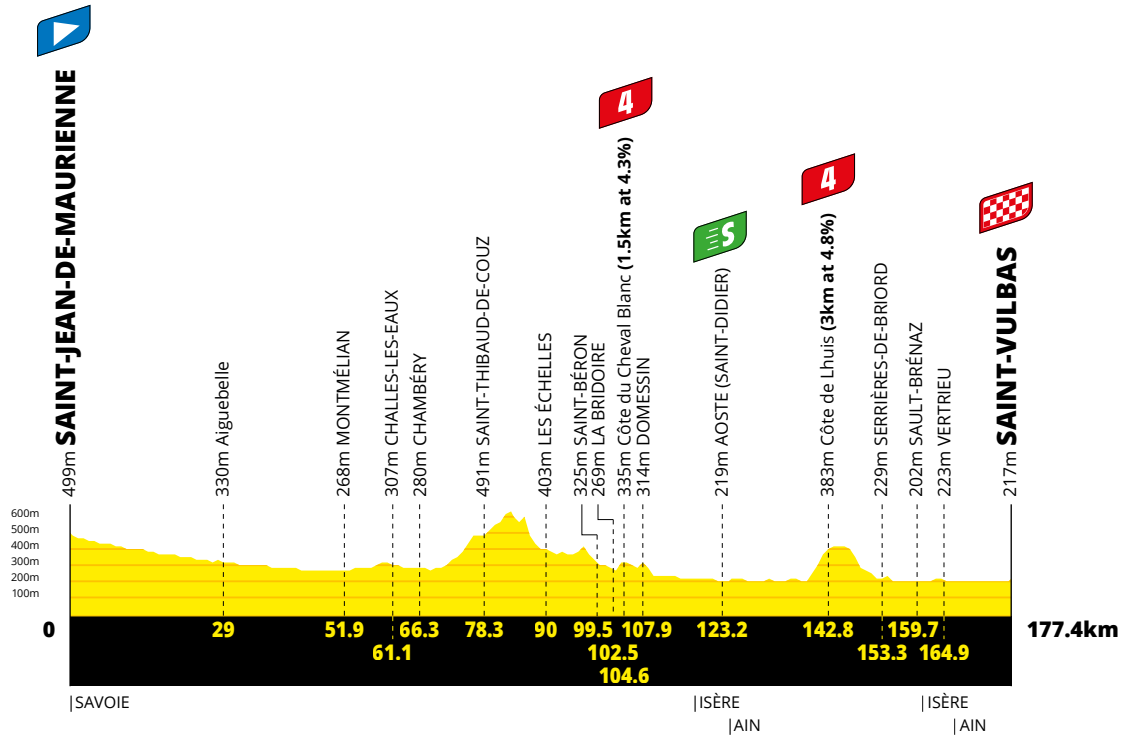
SITUATION MAP



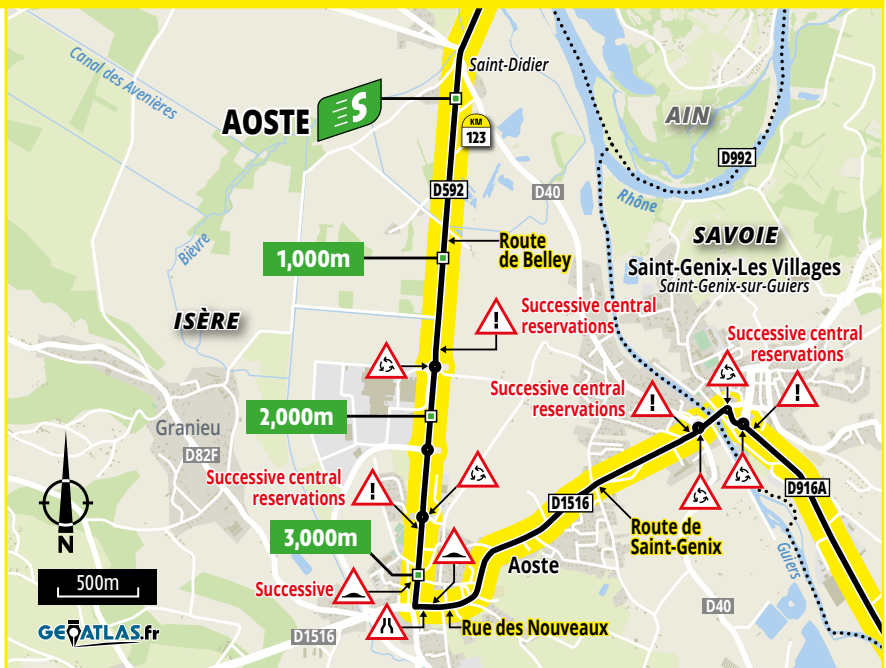
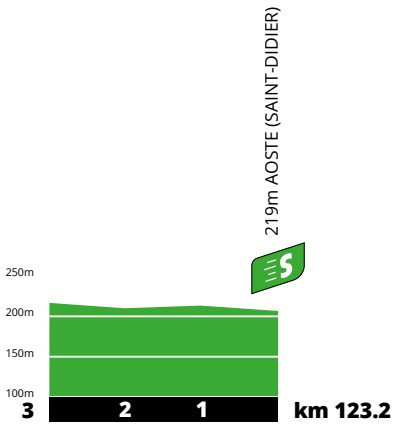
PROFILES AND MAP

STAGE'S PROFILE

ELEVATION GAIN = 1,050M



INTERMEDIATE SPRINT - PROFILE AND MAP



GEATLAS.fr

ITINERARY TIMETABLE

KM		STAGE 5				TIMETABLE			
To be run	Run				Caravan	47kph	45kph	43kph	
SAVOIE (73)									
		D906	SAINT-JEAN-DE-MAURIENNE (D906-VC-D906-D1006)	NEUTRALISED START	11:20	13:20	13:20	13:20	
177.4	0	D1006	SAINT-JEAN-DE-MAURIENNE	OFFICIAL START	11:30	13:30	13:30	13:30	
171.7	5.7		SAINT-AVRE (near)		11:38	13:37	13:38	13:38	
148.4	29		Aiguebelle (VAL-D'ARC)		12:10	14:07	14:09	14:10	
126.7	50.7		ARBIN		12:41	14:35	14:38	14:41	
125.5	51.9		MONTMÉLIAN		12:42	14:36	14:39	14:42	
120	57.4		CHIGNIN		12:50	14:43	14:46	14:50	
118.2	59.2		SAINT-JEOIRE-PRIEURÉ		12:53	14:46	14:49	14:53	
116.3	61.1		CHALLES-LES-EAUX		12:55	14:48	14:51	14:55	
112.4	65		LA RAVOIRE		13:01	14:53	14:57	15:01	
111.8	65.6		BARBERAZ		13:01	14:54	14:57	15:01	
111.1	66.3		CHAMBÉRY (D1006-VC-D1006)		13:02	14:55	14:58	15:02	
107.2	70.2		COGNIN		13:08	15:00	15:04	15:08	
102.8	74.6		La Cascade (SAINT-CASSIN)		13:14	15:05	15:09	15:14	
102.7	74.7		Cross level n°34		13:14	15:05	15:09	15:14	
99.1	78.3		SAINT-THIBAUD-DE-COUZ		13:19	15:10	15:14	15:19	
96.9	80.5		Les Gros Louis		13:22	15:13	15:17	15:22	
94.7	82.7		Col de Couz (SAINT-JEAN-DE-COUZ)		13:25	15:15	15:20	15:25	
87.4	90		LES ÉCHELLES		13:35	15:25	15:30	15:35	
85	92.4		La Vieille Poste		13:39	15:28	15:33	15:39	
77.9	99.5		SAINT-BÉRON (D1006-D203)		13:49	15:37	15:43	15:49	
77	100.4	D203	Cross level n°23		13:50	15:38	15:44	15:50	
74.9	102.5		LA BRIDOIRE (D203-D921E)		13:53	15:41	15:47	15:53	
72.8	104.6	D921 E	Côte du Cheval Blanc	4	13:56	15:43	15:49	15:56	
70.5	106.9		Crossroad D921 E-D921 F		13:59	15:46	15:53	15:59	
70.2	107.2	D921 F	Crossroad D921 F-D36		14:00	15:47	15:53	16:00	
69.5	107.9	D36	DOMESSIN (D36-D38)		14:01	15:48	15:54	16:01	
67	110.4	D38	Crossroad D38-D35		14:04	15:51	15:57	16:04	
66.2	111.2	D35	Les Chaudannes (BELMONT-TRAMONET (D35-D916 A))		14:05	15:52	15:58	16:05	
60.5	116.9	D916 A	Saint-Genix-sur-Guiers (SAINT-GENIX-LES-VILLAGES) (D916 A-D1516)		14:13	15:59	16:06	16:13	
ISÈRE (38)									
59.7	117.7	D1516	Gare de L'Est (SAINT-GENIX-LES-VILLAGES)		14:14	16:00	16:07	16:14	
59.1	118.3		AOSTE (D1516-VC-D592)		14:15	16:01	16:08	16:15	
54.2	123.2	D592	AOSTE (SAINT-DIDIER)	5	14:22	16:07	16:14	16:22	
AIN (01)									
52.4	125	D992	Crossroad D992-D19		14:24	16:10	16:17	16:24	
50.9	126.5	D19	La Bruyère (BRÉGNIER-CORDON)		14:26	16:11	16:19	16:26	
43.2	134.2		Saint-Benoît (GROSLÉE-SAINT-BENOIT)		14:37	16:21	16:29	16:37	
39.8	137.6		Le Port de Groslée (GROSLÉE-SAINT-BENOIT)		14:42	16:26	16:33	16:42	
37.7	139.7		Crossroad D19-D79		14:45	16:28	16:36	16:45	
34.7	142.7	D79	LHUIS (D79-VC)		14:49	16:32	16:40	16:49	
34.6	142.8		Côte de Lhuis	4	14:49	16:32	16:40	16:49	
27.9	149.5	VC	Vézizieu (BRIORD) (VC-D79)		14:59	16:41	16:49	16:59	
25.6	151.8	D79	Les Granges (MONTAGNIEU) (D79-D19)		15:02	16:44	16:52	17:02	
24.1	153.3	D19	SERRIÈRES-DE-BRIORD		15:04	16:46	16:54	17:04	
19.1	158.3		VILLEBOIS		15:11	16:52	17:01	17:11	
17.7	159.7		SAULT-BRÉNAZ (D19-D122-D52N)		15:13	16:54	17:03	17:13	
ISÈRE (38)									
16.4	161	D52 N	Crossroad D52 N-D1075		15:15	16:55	17:05	17:15	
12.5	164.9	D1075	VERTRIEU		15:20	17:00	17:10	17:20	
AIN (01)									
10.4	167		Crossroad D1075-D20		15:23	17:03	17:13	17:23	
2.8	174.6	D20	Crossroad D20-D124		15:34	17:13	17:23	17:34	
2.3	175.1	D124	Crossroad D124-D77		15:34	17:13	17:23	17:34	
0	177.4	D77	SAINT-VULBAS	4	15:37	17:16	17:26	17:37	

DISTANCE FROM NEUTRALISED START TO OFFICIAL START
4.6km

CATEGORISED CLIMBS AND SUMMIT FINISHES

4 km 104.6 - Côte du Cheval Blanc
Climb of 1.5km at 4.3%

4 km 142.8 - Côte de Lhuis
Climb of 3km at 4.8%

RELAIS-ÉTAPE

Parking 178
Route de Belley
38490 Aoste
Km 120.2

ROUTE FOR NON-RACE VEHICLES

Exit directly from the off-course parking area (don't follow the race route). Leave Rue Henri Falcoz via Place du Général Ferrié, Rue Germain Sommeiller, the Cizeron bridge, Aluminium roundabout, the D77 and D1006 to reach junction 27 on the A43 towards Chambéry. At Chambéry, continue on the N201 and then rejoin the A43 at La Verpillière. Leave the A43 and take the A432 towards Paris and then the A42 towards Strasbourg. Leave the A42 at junction 7 (Pérourges) and continue on the D124.

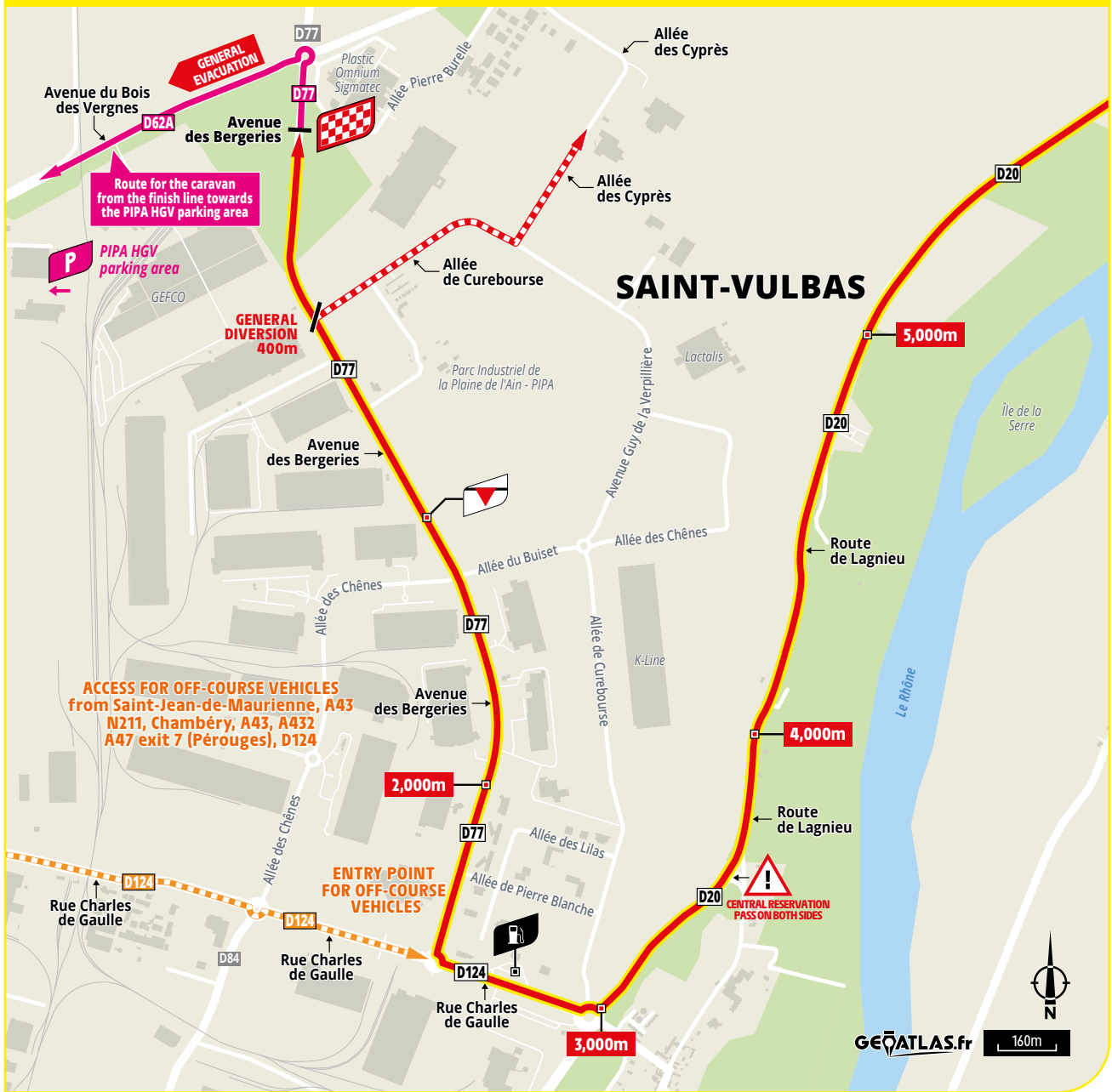
Entry point onto the race route: Crossroads of the D124, D77 and D124, 2.5km from the finish line

Total distance: 198km

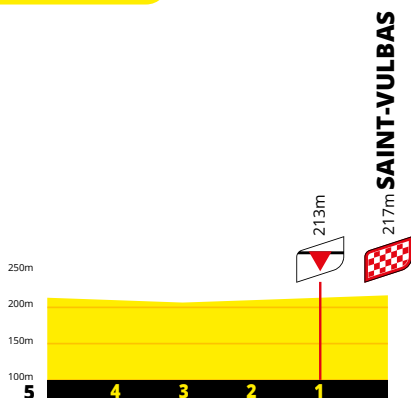
STAGE'S LAST KILOMETRES



LAST KILOMETRES MAP



LAST KILOMETRES PROFILE



FINISH LINE

Avenue des Bergeries (D77), at the end of a 2.2km finishing straight (250m by line of sight) - **Width: 6.50m**

PRESS ROOM

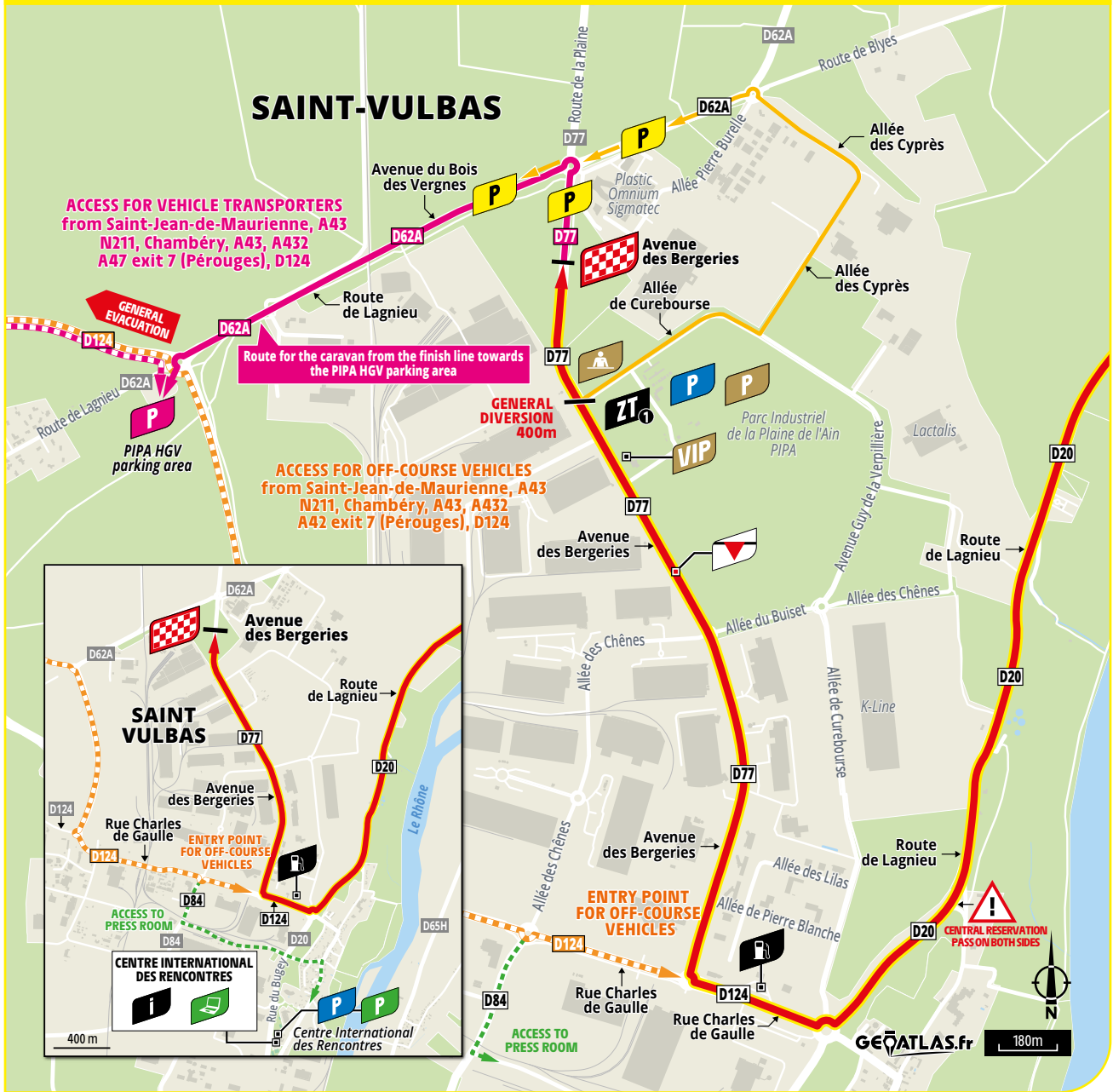
Centre International de Rencontres
1558, rue Claires Fontaines - 01150 Saint-Vulbas
Distance from the finish: 3km

RECEPTION POINT FOR GUESTS

Allée de Curebourse - 01150 Saint-Vulbas
Opens: 14:00

FINISH

FINISH MAP



ELECTRIC CHARGING POINTS



SERVICE STATION

TotalEnergies
Rue Charles de Gaulle - 01150 Saint-Vulbas
Tel.: + 33 (0)4 74 61 51 46
Opening hours: between 14:00 and 19:00



MÂCON

Prefecture of Saône-et-Loire (71)

Population: 35,000 (Mâconnais and Mâconnaises),
550,000 in Saône-et-Loire

macon.fr

saoneetloire71.fr

CYCLE CITY 2024



TOUR DE FRANCE

Tour de France: stage town for the seventh time. In 1991, Miguel Indurain, a time trial specialist who had already been in the yellow jersey for eight days, won the penultimate time trial stage and strengthened his position at the top of the overall classification. The next day in Paris, he began his undisputed five-year reign at the Tour.

- Cycling:** 70km of cycle routes in the region, a 35km voie bleue (blue way) linking Mâcon to Tournus and a 210km voie verte (green way) crossing Saône-et-Loire
- Sport and culture:** Union du Football Mâconnais (National 2), Association Sportive Mâconnaise (rugby, National 2), Régates mâconnaises (rowing). *Athletes:* Antoine Griezmann (football), Sandrine Martinet (para-judo, Paralympic champion in 2016 in Rio de Janeiro). *Facilities:* Antoine Griezmann Sports and Leisure Area, Mâcon Chaîné equestrian centre. *Events:* L'Été Frappé (music and cultural festival), Crescent Jazz Festival, international show jumping competition, Women's Tennis Open, Boules Sport Masters, Powerboating Grand Prix
- Sights:** Cathedral of Vieux-Saint-Vincent, wooden house, the town's oldest house (16th century), Cité des Climats et des vins de Bourgogne (Burgundy wine resource centre)
- Gastronomy:** The Mâconnais is the largest white wine production area in Burgundy with two emblematic grape varieties, Chardonnay and Aligoté.
- Distinctions and labels:** Tour de France "Ville à Vélo" (Cycling Town). A subscription has been initiated for the restoration of the Cathedral of Vieux-Saint-Vincent, which is recognised as an emblematic regional site by the Heritage Mission. Land of the 2024 Games, four-star floral town.



Powerboat Racing Grand Prix, Mâcon © Dimitri Clar - Town of Mâcon



Quai de Saône and town centre, Mâcon © Florent Pannuti - Town of Mâcon



International Centre for Gastronomy and Wine, Dijon © City of Dijon



Place de la Libération and Palace of the Dukes of Burgundy, Dijon © Dijon Tourism Office

DIJON

Prefecture of Côte-d'Or (21)

Population: 165,000 (Dijonnais and Dijonnaises), 536,000 in Côte-d'Or

dijon.fr

cotedor.fr

CYCLE CITY 2024



TOUR DE FRANCE

Tour de France: stage town for the 18th time. In 1987, Régis Clère, already a stage-winner in Millau, took a second stage victory here, not far from his hometown of Langres. His attack-minded approach earned him the combativity award as well, a prize he'd already obtained five years earlier.

- Cycling:** More than 300km of cycle paths, two bike rental services: DiviaVélo di (self-service rental) and DiviaVélo (short-, medium- and long-term rental)
- Sport and culture:** Jeanne d'Arc Dijon Basketball, Dijon Métropole Handball, Jeanne d'Arc Dijon (women's handball) Dijon Football Côte-d'Or. *Facilities:* Olympic swimming pool, climbing centre, water sports centre, skate park. *Events:* Vélotour (cyclotourism), World Wine Congress, Fenêtres sur courts (Francophone humour and comedy), Golden Coast Festival (international short film festival), Lalalib back-to-school concert, World Pétanque Championship, passage of the Olympic flame
- Sights:** Cathedral of Sainte-Bénigne (13th-14th centuries), Church of Notre-Dame (13th century), international centre of gastronomy and wine, museum of fine arts, numerous private mansions
- Gastronomy:** Mustard, gingerbread, crème de cassis, Dijon wines (Burgundy, Burgundy Aligoté)
- Distinctions and labels:** Tour de France "Ville à Vélo" (Cycling Town) Twin recognition from UNESCO for the Climats du vignoble de Bourgogne (vineyards) and for the French gastronomic meal. Kir was invented in Dijon, the aperitif made by combining aligoté white wine and crème de cassis.



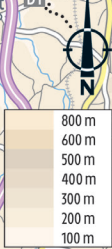
DIJON

Cormatin 

Col du Bois Clair 

Km 0

MÂCON



4 km

ACCESS AND START



Junction 29 Mâcon Sud
on the A6, 5.7km from the start



get there
with waze



RECEPTION POINT FOR GUESTS

Crossroad rue Gambetta - quai des Marans
71000 Mâcon
Opens: 10:00

TOUR DE FRANCE VILLAGE

Le Mail
Esplanade Lamartine
71000 Mâcon
Opens: 10:30

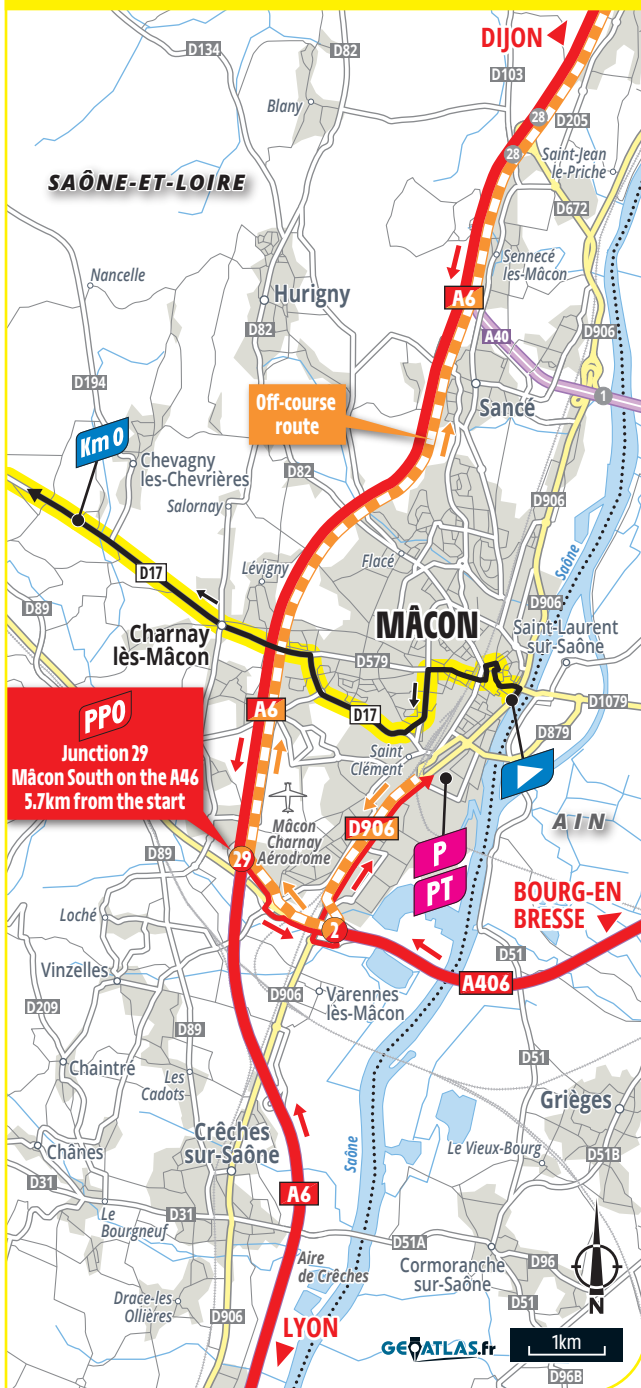
PUBLICITY CARAVAN

Parking: rue des Moulins, parking de la MJC
Parking for technical vehicles: Rue des Moulins,
car park of the MJC des Blanchettes and on the
pavements along Avenue Édouard Herriot
Departure from the car park:
between 11:25 and 11:55
Passage across the start line:
between 11:35 and 12:05

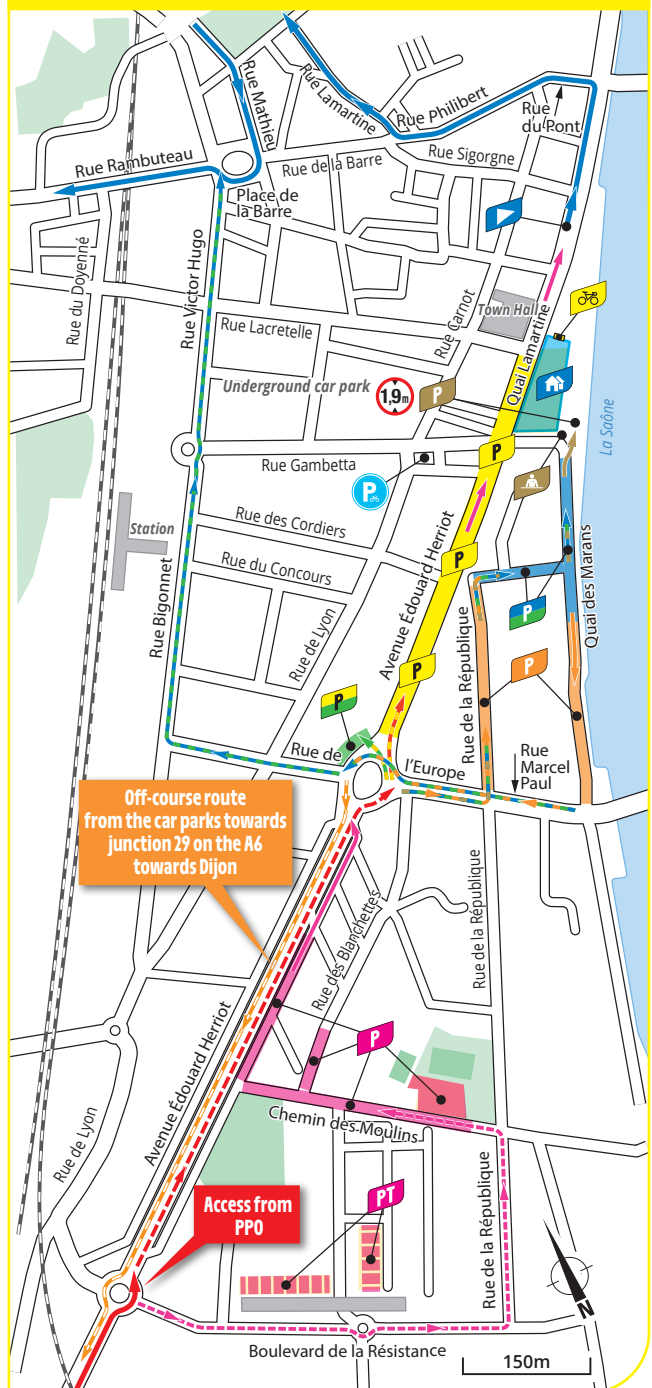
RACE

Assembly point for the start: esplanade Lamartine
Rider sign-in: between 12:25 and 13:25
Call to the start: 13:30
Neutralised start: 13:35, quai Lamartine
Official start: 13:50 on the D17, 8.1km from the
assembly point

START ACCESS



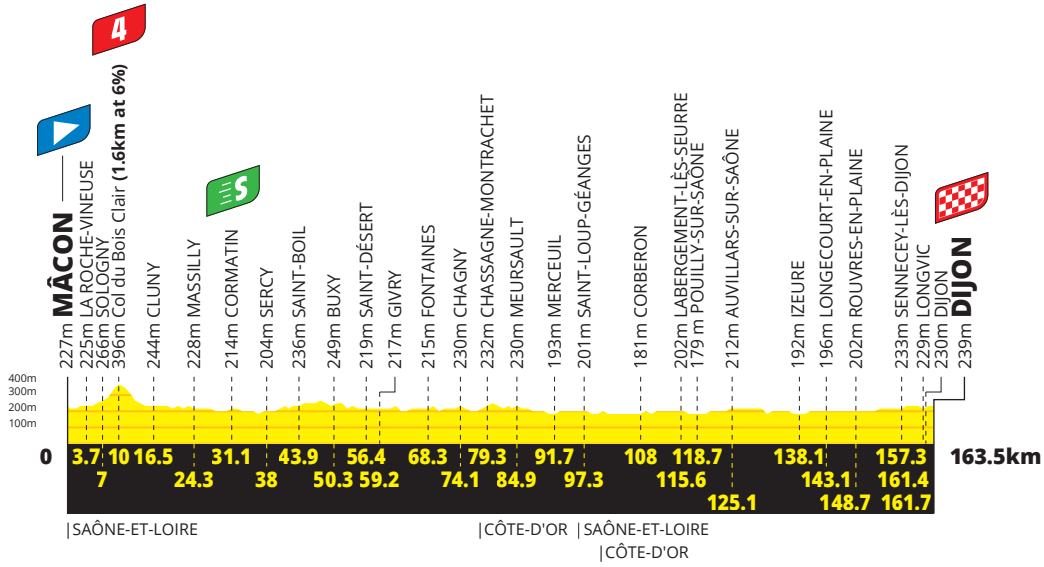
SITUATION MAP



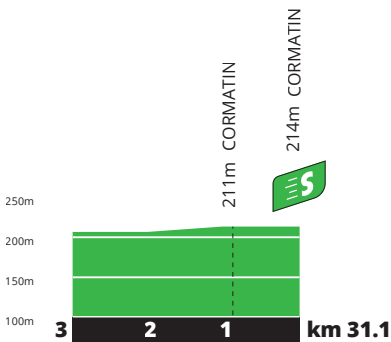
PROFILES AND MAP

STAGE'S PROFILE

ELEVATION GAIN = 1,000M



INTERMEDIATE SPRINT • PROFILE AND MAP



KM 31.1 • CORMATIN

ITINERARY TIMETABLE

KM		STAGE 6				TIMETABLE			
To be run	Run				Caravan	47kph	45kph	43kph	
SAÔNE-ET-LOIRE (71)									
		VC	MÂCON (VC-D17)	NEUTRALISED START	11:35	13:35	13:35	13:35	
163.5	0	D17	MÂCON	OFFICIAL START	11:50	13:50	13:50	13:50	
160.6	2.9		Moulin Garnier		11:54	13:54	13:54	13:54	
159.8	3.7		LA ROCHE-VINEUSE		11:55	13:55	13:55	13:55	
156.9	6.6		BERZÉ-LA-VILLE		11:59	13:58	13:59	13:59	
156.7	6.8		La Croix Blanche (D17-D263)		11:59	13:59	13:59	13:59	
156.5	7	D263	SOLOGNY		12:00	13:59	13:59	14:00	
153.8	9.7		Les Genevrières		12:03	14:02	14:03	14:03	
153.5	10		Col du Bois Clair (D263-D17)	4	12:04	14:03	14:03	14:04	
150.1	13.4	D17	Crossroad D17-D980		12:09	14:07	14:08	14:09	
147	16.5	D980	CLUNY (D980-D981)		12:13	14:11	14:12	14:13	
143.4	20.1	D981	Étang Vieux (LOURNAND)		12:18	14:16	14:17	14:18	
139.2	24.3		MASSILLY		12:24	14:21	14:22	14:24	
136.6	26.9		TAIZÉ (near)		12:27	14:24	14:26	14:27	
133.2	30.3		CORMATIN		12:32	14:29	14:30	14:32	
132.4	31.1		CORMATIN	5	12:33	14:30	14:31	14:33	
129.2	34.3		La Place (MALAY)		12:38	14:34	14:36	14:38	
125.5	38		SERCY		12:43	14:38	14:41	14:43	
119.6	43.9		SAINT-BOIL		12:51	14:46	14:49	14:51	
118.1	45.4		Les Filletières (CHENÔVES)		12:53	14:48	14:50	14:53	
115.5	48		SAINT-VALLERIN (near)		12:57	14:51	14:54	14:57	
113.2	50.3		BUXY (D981-D977-D981)		13:00	14:54	14:57	15:00	
108.4	55.1		Les Marguerons (ROSEY)		13:07	15:00	15:03	15:07	
107.1	56.4		SAINT-DÉSERT		13:09	15:02	15:05	15:09	
104.3	59.2		GIVRY		13:13	15:06	15:09	15:13	
99.5	64		Germolles (MELLECEY)		13:19	15:12	15:15	15:19	
97.8	65.7		MERCUREY (near)		13:22	15:14	15:18	15:22	
95.2	68.3		FONTAINES		13:25	15:17	15:21	15:25	
91.8	71.7		RULLY		13:30	15:21	15:25	15:30	
89.4	74.1		CHAGNY (D981-D62-D62 C-D906)		13:33	15:24	15:29	15:33	
85.8	77.7	D906	Crossroad D906-VC		13:38	15:29	15:34	15:38	
CÔTE-D'OR (21)									
84.2	79.3	VC	CHASSAGNE-MONTRACHET (VC-D113A)		13:41	15:31	15:36	15:41	
82	81.5	D113 A	PULIGNY-MONTRACHET (D113 A-D113 B)		13:44	15:34	15:39	15:44	
78.6	84.9	D113 B	MEURSAULT (D113 B-D23)		13:48	15:38	15:43	15:48	
77	86.5	D23	L'Hôpital de Meursault		13:51	15:40	15:45	15:51	
71.8	91.7		MERCEUIL		13:58	15:47	15:52	15:58	
70.9	92.6		Les Baraques		13:59	15:48	15:53	15:59	
70.2	93.3		Cissey		14:00	15:49	15:54	16:00	
68.5	95		MERCEUIL		14:03	15:51	15:57	16:03	
67.6	95.9		Corcelotte		14:04	15:52	15:58	16:04	
SAÔNE-ET-LOIRE (71)									
66.2	97.3	D239	SAINT-LOUP-GÉANGES		14:06	15:54	16:00	16:06	
CÔTE-D'OR (21)									
62.6	100.9	D23	Laborde-au-Château		14:11	15:59	16:04	16:11	
60.1	103.4		MEURSAULT (near)		14:14	16:02	16:08	16:14	

DISTANCE FROM NEUTRALISED START TO OFFICIAL START
8.1km

CATEGORISED CLIMBS AND SUMMIT FINISHES

4 km 10 - Col du Bois Clair
Climb of 1.6km at 6%

RELAIS-ÉTAPE

Place de la Poste
71640 Givry
Km 61.2

ROUTE FOR NON-RACE VEHICLES

Exit directly from the off-course parking area (don't follow the race route). Leave Quai des Marans via Avenue Édouard Herriot and the A406 to join the A6 at junction 29 towards Paris. At Beaune, continue on the A31 towards Lille and then the A311 towards Dijon. Leave the A311 at junction 37 and continue on the M122 A, D124 and the D996.

Entry point onto the race route: Crossroads of D996 and Avenue du Président John Kennedy, 2km from the finish line.

Total distance: 129km



ITINERARY TIMETABLE

KM		STAGE ⑥		TIMETABLE			
To be run	Run			Caravan	47kph	45kph	43kph
58.7	104.8		Crossroad D23-D973	14:16	16:04	16:10	16:16
55.5	108	D973	CORBERON	14:21	16:08	16:14	16:21
47.9	115.6		LABERGEMENT-LÈS-SEURRE	14:31	16:17	16:24	16:31
44.8	118.7		POUILLY-SUR-SAÔNE (D973-D996)	14:36	16:22	16:28	16:36
38.4	125.1	D996	AUVILLARS-SUR-SAÔNE	14:44	16:30	16:37	16:44
31.1	132.4		Cîteaux (SAINT-NICOLAS-LÈS-CÎTEAUX) (D996-D116)	14:55	16:39	16:47	16:55
25.4	138.1	D116	IZEURE (D116-D116 E)	15:03	16:46	16:54	17:03
20.4	143.1	D116 E	LONGECOURT-EN-PLAINE (D116 E-D25-M96 B)	15:10	16:53	17:01	17:10
17.8	145.7	M96B	THOREY-EN-PLAINE	15:13	16:56	17:04	17:13
16.8	146.7		Crossroad M96 B-D31 C	15:15	16:57	17:06	17:15
15.6	147.9	D31 C	Crossroad D31 C-D31	15:16	16:59	17:07	17:16
14.8	148.7	D31	ROUVRES-EN-PLAINE (D31-D109)	15:17	17:00	17:08	17:17
12.2	151.3	D109	FAUVERNEY (D109-VC-M905)	15:21	17:03	17:12	17:21
8.8	154.7	M905	Crimolois (NEUILLY-CRIMOLOIS) (M905-M905 B)	15:26	17:07	17:16	17:26
8	155.5	M905 B	Neuilly-lès-Dijon (NEUILLY-CRIMOLOIS)	15:27	17:08	17:17	17:27
6.2	157.3		SENNECEY-LÈS-DIJON	15:29	17:11	17:20	17:29
4.1	159.4		DIJON (M905 B-M905-VC)	15:32	17:13	17:22	17:32
2.1	161.4	VC	LONGVIC (VC-D996)	15:35	17:16	17:25	17:35
1.8	161.7	D996	DIJON	15:36	17:16	17:25	17:36
0	163.5		DIJON 	15:38	17:19	17:28	17:38

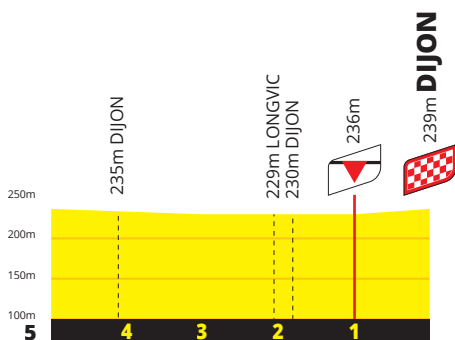
STAGE'S LAST KILOMETRES



LAST KILOMETRES MAP



LAST KILOMETRES PROFILE



FINISH LINE

Cours Général de Gaulle, at the end of a 600m finishing straight by line of sight - **Width:** 7m

PRESS ROOM

Palais des Sports Jean-Michel Geoffroy
 17, rue Léon Mauris - 21000 Dijon
Distance from the finish: 3km

RECEPTION POINT FOR GUESTS

Cours Général de Gaulle - 21000 Dijon
Opens: 14:00

FINISH

FINISH MAP



ELECTRIC CHARGING POINTS



SERVICE STATION

Avia
 8, place du 30 Octobre - 21000 Dijon
 Tel.: + 33 (0)3 80 65 80 08
 Opening hours: between 14:00 and 19:00

NUITS-SAINT-GEORGES

Commune in Côte-d'Or (21)

Population: 5,600 (Nuitons and Nuitonnes),
536,000 in Côte-d'Or

ville-nuits-saint-georges.fr
cotedor.fr

CYCLE CITY 2023



TOUR DE FRANCE

Tour de France: stage town for the second time. In 2017, Marcel Kittel was king of the sprints and took the third of his five stage victories here. Unfortunately, a crash led to him retiring in the Alps a few days before the race finish and deprived him of the green jersey that seemed destined to be his in Paris.

- Cycling:** Several bike, or rather shared, paths including the Vineyard Route that crosses the entire wine region from north to south
- Sport and culture:** Blackcurrants and red fruit are the emblematic products of the Route des Grands Crus de Bourgogne. *Personalities:* Félix Tisserand (astronomer), Camille Rodier (founder of the Brotherhood of the Knights of Tastevin), Paul Cabet (sculptor). *Events:* Hospices de Nuits-Saint-Georges wine auction, Patron Saint's Day, Fête du Vin Bourru (wine festival)
- Sights:** Church of Saint-Denis (13th century), Church of Saint-Symphorien (13th century), Roman archaeological site of Les Bolards (1st century BC), Hospices de Nuits where the auctions of prestigious wines are held every year, Cassissium, an interactive museum with guided tour and tasting, Imaginarium, a wine tourism site with an interactive route and a sound and light show that evokes the history of wine and humanity in Burgundy, La Verrière (private wine tastings), Maison du Crémant (sparkling wine tastings)
- Gastronomy:** There are 32 wineries and 140 winemakers in the commune, crème de cassis
- Distinctions and labels:** Tour de France "Ville à Vélo" (Cycling Town), Vineyards and Discoveries, three-star floral town



Château-Gris vineyard, Nuits-Saint-Georges © Town of Nuits-Saint-Georges



Paul Cabet's Sculpture of the Resistance, Nuits-Saint-Georges © Town of Nuits-Saint-Georges



Château, Gevrey-Chambertin © Gevrey-Chambertin Town Hall - Valentine Meister



Chambertin Hall, Gevrey-Chambertin © Gevrey-Chambertin Town Hall - Valentine Meister

GEVREY-CHAMBERTIN

Commune in Côte-d'Or (21)

Population: 3,100 (Gibriaçois and Gibriaçoises),
536,000 in Côte-d'Or

ville-gevrey-chambertin.fr
cotedor.fr

CYCLE CITY 2023



TOUR DE FRANCE

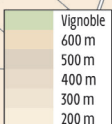
Tour de France: stage town for the first time

- Cycling:** Passage of the Voie des Vignes cycle route that connects Dijon to Beaune via the Route des Grands Crus
- Sport and culture:** 149 estates including 24 within the commune producing the Gevrey-Chambertin appellation on an area of 408 hectares including 80 that are Premier Cru. *Personality:* Claude Jobert de Chambertin, squire and secretary to King Louis XV, who helped develop Burgundy's wine trade. *Events:* Mois des Climats (wine festival) in June and July, Gevrey Wine, Food and Music Festival, Saint-Vincent Tournante, a festival of Burgundy winemakers that is held in a different host village every year and has been organised by Gevrey-Chambertin five times since 1947, Marathon des Grands Crus, Roller Marathon through the vineyards and on the Route des Grands Crus
- Sights:** Château (11th-13th century), Church of Saint-Aignan (12th century), Halle Chambertin and its discovery trail of the great wines of Burgundy
- Gastronomy:** 33 Grands Crus from the Burgundy vineyards under the following appellations: Chambertin, Chapelle-Chambertin, Chambertin-Clos de Bèze, Charmes-Chambertin, Griotte-Chambertin, Latricières-Chambertin, Mazis-Chambertin, Mazoyères-Chambertin, Ruchottes-Chambertin
- Distinctions and labels:** Tour de France "Ville à Vélo" (Cycling Town), Ville Prudente (road safety)

GEVREY-CHAMBERTIN

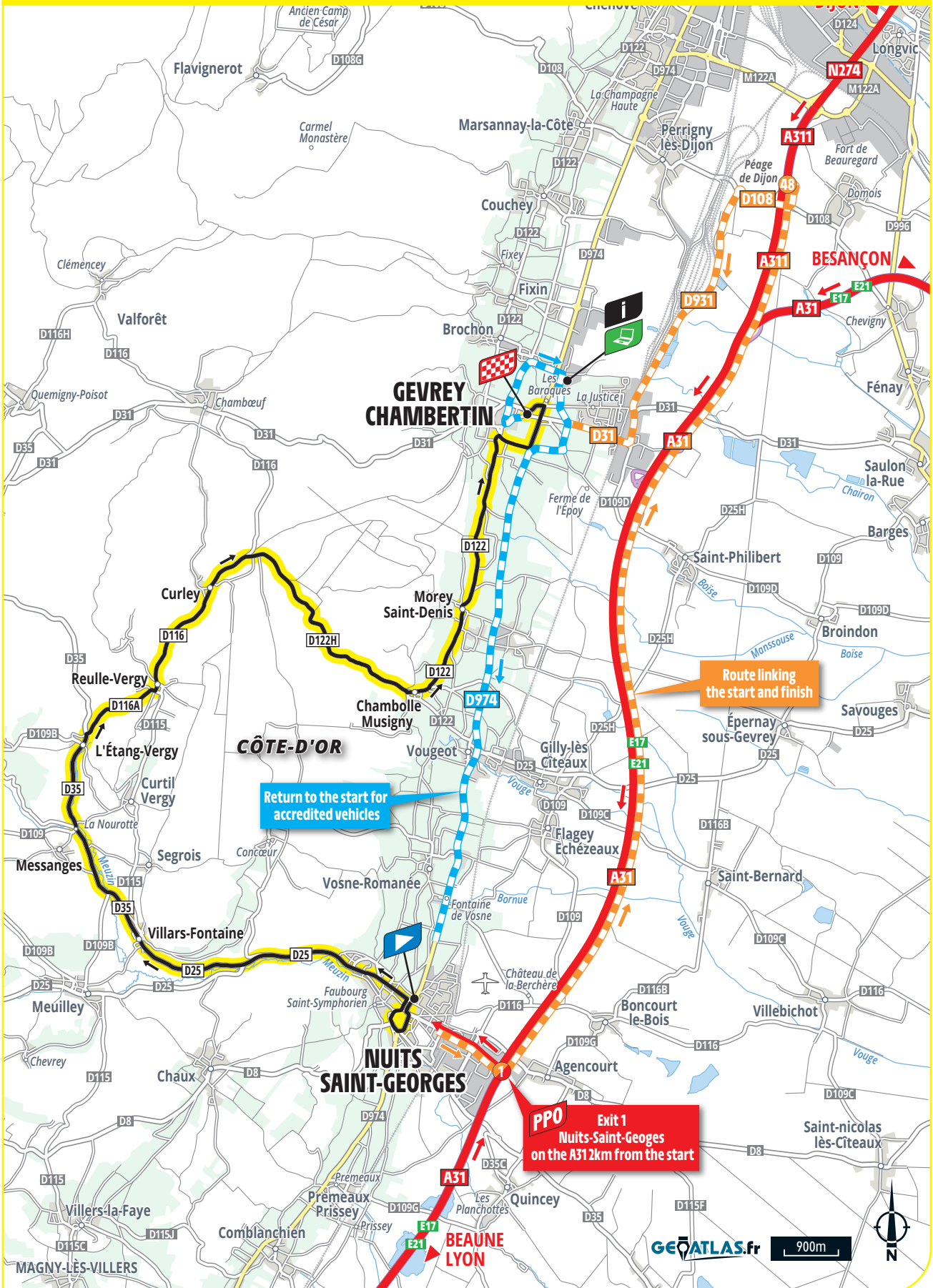


NUIITS-SAIN-T-GEORGES



OVERALL START AND FINISH

OVERALL START AND FINISH MAP



ACCESS AND START



Junction 1 Nuits-Saint-Georges on the A31, 2km from the start



get there with waze



RECEPTION POINT FOR GUESTS

Crossroad rue de la Berchère - allée des Cigognes
21700 Nuits-Saint-Georges
Opens: 10:30

TOUR DE FRANCE VILLAGE

Parking des Buttes
21700 Nuits-Saint-Georges
Opens: 11:00

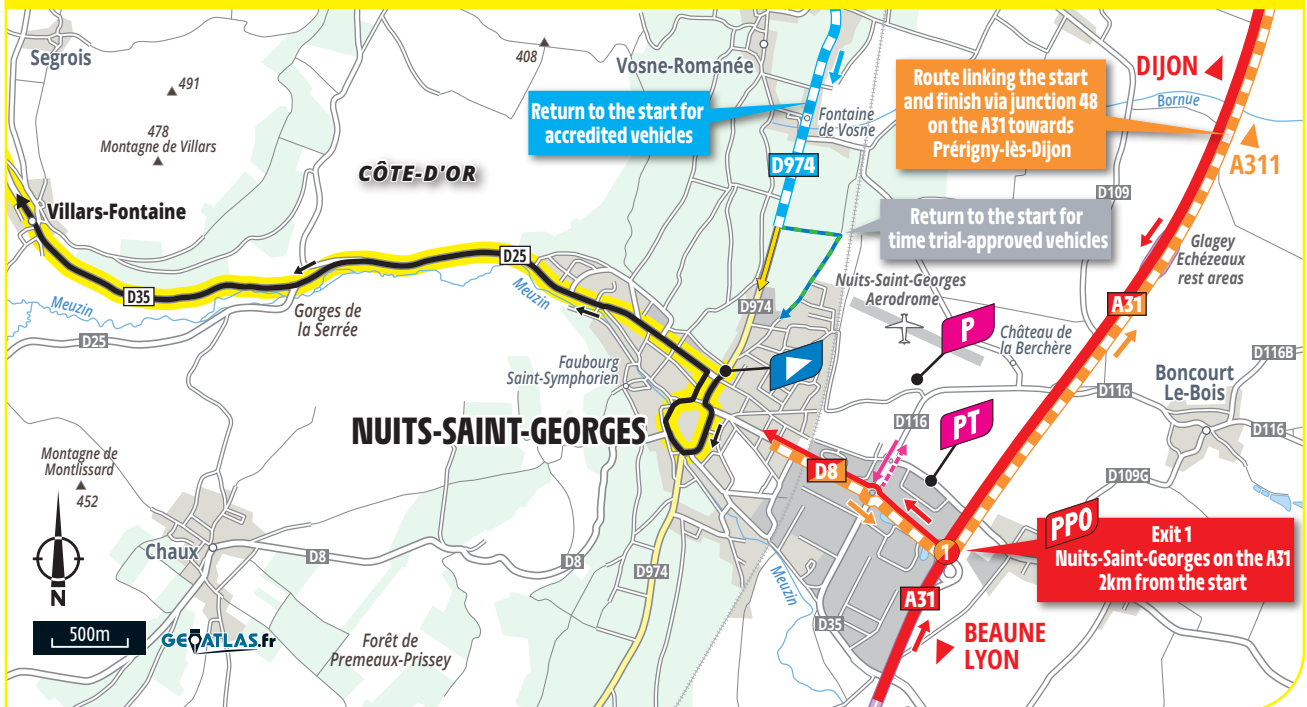
PUBLICITY CARAVAN

Parking: car parks at Stade Jean Morin
Parking for technical vehicles: zone d'activités, rue du Village
Departure from the car park: between 11:20 and 11:50
Passage across the start line: between 11:30 and 12:00

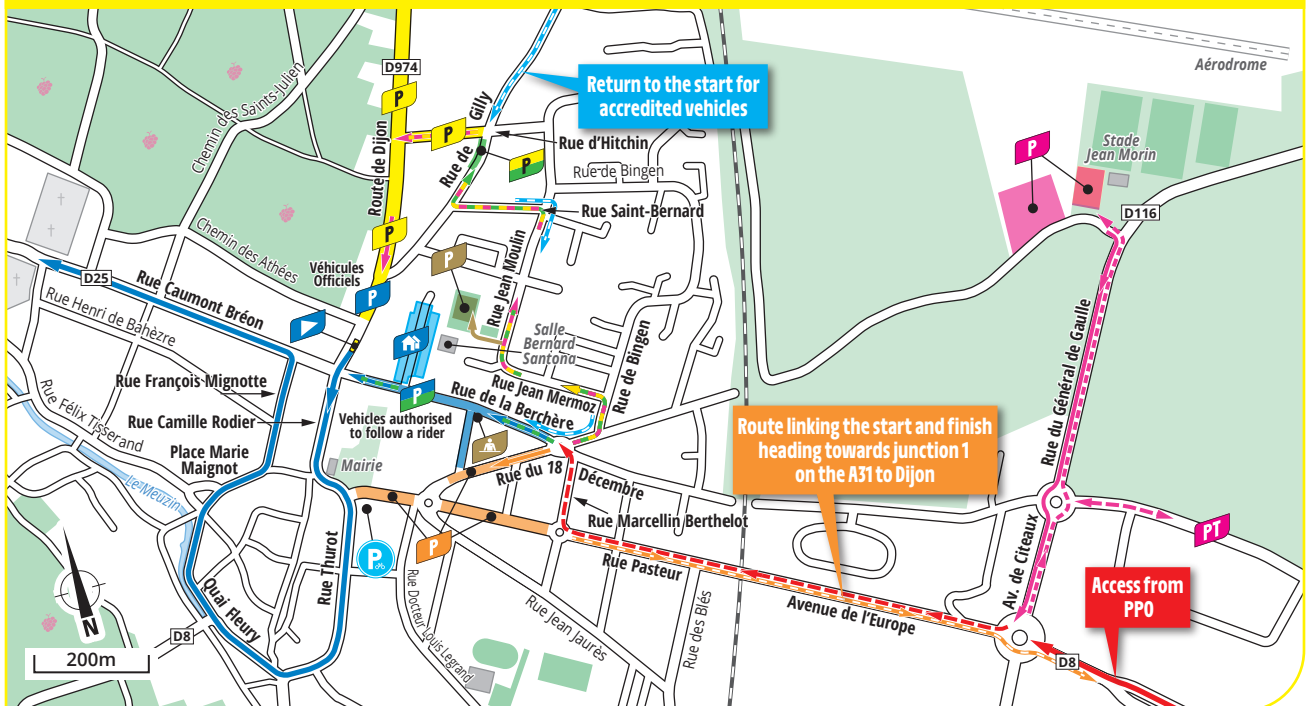
RACE

Start ramp: route de Dijon
Assembly point for the start: route de Dijon, D974
Start procedure: the riders must be present 15 minutes before their start time. Riders will go off at one-minute intervals initially, then at 90-second intervals, and ultimately at two-minute intervals for the final starters
Timings calculated at an average speed of 53km/h for 176 starters
Official reconnaissance of the course: between 10:00 and 11:00

START ACCESS

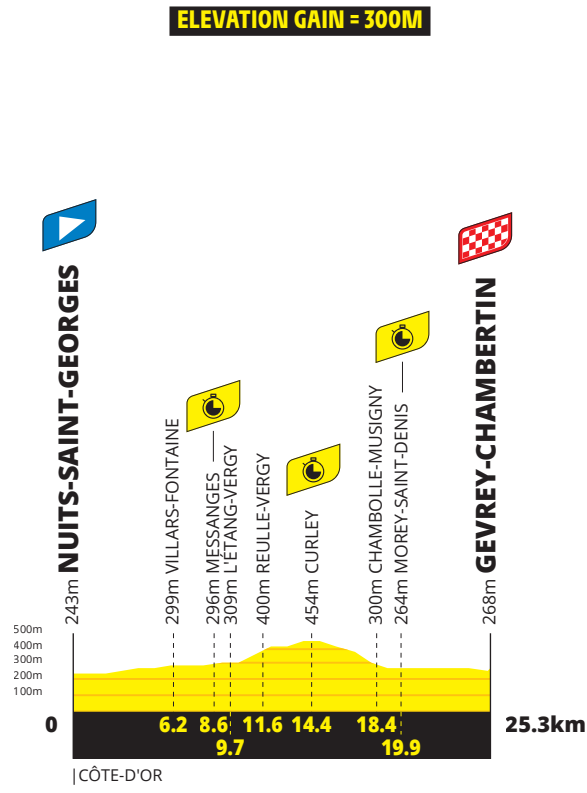


SITUATION MAP



PROFIL

STAGE'S PROFILE



ITINERARY TIMETABLE



MECENAT
CHIRURGIE
CARDIAQUE
enfants du monde

Start at 9:45
Same route as the riders

KM		STAGE 7			TIMETABLE		
To be run	Run			Caravan	First rider	Last rider	
CÔTE-D'OR (21)							
25.3	0	D974	NUITS-SAINT-GEORGES (D974-D8-VC-D25)		11:30	13:05	17:00
20.8	4.5	D25	Crossroad D25-D35		11:37	13:10	17:05
19.1	6.2	D35	VILLARS-FONTAINE		11:39	13:12	17:07
16.7	8.6		La Nourotte		11:43	13:15	17:10
16.7	8.6		MESSANGES		11:43	13:15	17:10
15.6	9.7		L'ÉTANG-VERGY (D35-D116 A)		11:44	13:16	17:11
13.7	11.6	D116 A	REULLE-VERGY (D116 A-D116)		11:47	13:18	17:13
11.7	13.6	D116	CURLEY		11:50	13:20	17:15
10.9	14.4		CURLEY (D116-D122 H)		11:52	13:21	17:16
6.9	18.4	D122 H	CHAMBOLLE-MUSIGNY (D122 H-D122)		11:57	13:26	17:21
5.4	19.9	D122	MOREY-SAINT-DENIS		12:00	13:28	17:23
5.2	20.1		MOREY-SAINT-DENIS		12:00	13:28	17:23
1.9	23.4		GEVREY-CHAMBERTIN (entry) (D122-VC-D974-VC)		12:05	13:31	17:26
0	25.3	VC	GEVREY-CHAMBERTIN		12:08	13:34	17:29

RELAIS-ÉTAPE

Place du Monument
21220 Morey-Saint-Denis
Km 20.5

ROUTE FOR NON-RACE VEHICLES

Exit directly from the off-course parking area (don't follow the race route). Leave Avenue Louis Pasteur via Avenue de l'Europe and Avenue du Jura to reach the A31. Join the A31 at junction 1 towards Dijon and continue on the A311 towards Dijon. Leave the A311 at junction 48, then continue on the D108, D931 and D31, then follow the signs towards the different car parks at the assembly point.

Total distance: 25km

25.3KM

Individual time-trial

GEVREY-CHAMBERTIN

NUITS-SAINT-GEORGES

FRIDAY 5 JULY

STAGE 7

72

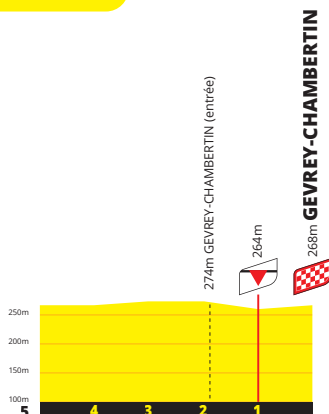
STAGE'S LAST KILOMETRES



LAST KILOMETRES MAP



LAST KILOMETRES PROFILE



FINISH LINE

Place des Marronniers, at the end of a 160m finishing straight by line of sight - **Width:** 4.50m

PRESS ROOM

Gymnase Jérôme Golmard
Chemin de Mecanon - 21220 Brochon
Distance from the finish: 1.5km

RECEPTION POINT FOR GUESTS

Route de Beaune
(corner of Rue de la Baraque and Route de Beaune)
21220 Brochon
Opens: 11:00

25.3KM

Individual time-trial

GEVREY-CHAMBERTIN



NUITS-SAINT-GEORGES



FRIDAY 5 JULY

STAGE 7

FINISH

FINISH MAP



ELECTRIC CHARGING POINTS



SERVICE STATION

Avia
 8, place du 30 Octobre - 21000 Dijon
 Tel.: + 33 (0)3 80 65 80 08
 Opening hours: between 14:00 and 19:00

SEMUR-EN-AUXOIS

Commune in Côte-d'Or (21)

Population: 4,200 (Semurois and Semuroises),
536,000 in Côte-d'Or

ville-semur-en-auxois.fr
cotedor.fr

CYCLE CITY 2024



TOUR DE FRANCE

Tour de France: stage town for the second time. In 2007, the stage left here heading for Bourg-en-Bresse, where Tom Boonen was victorious. The Belgian sprinter claimed a double success by also taking the green jersey, tightened his grip on it with a second stage victory and eventually wore it into Paris.

- Cycling:** Cycle path connecting Semur-en-Auxois to the leisure area at Lake Pont-et-Massène
- Sport and culture:** *Personalities:* Vauban studied at the Collège des Carmes in Semur-en-Auxois; Émilie du Châtelet (mathematician, physicist, woman of letters, figure of the Enlightenment and friend of Voltaire); Voltaire often came to the city to visit his lover Émilie du Châtelet; Augustin-Alexandre Dumont (sculptor). *Events:* Comic Books' Festival, Ring Festival, which has been held every year since 1639 and features three types of races (one on foot and two on horseback), a trade fair, a torchlight procession, a fair, a fireworks and, for 20 years, a medieval festival, Festival Jazz à Semur, Festival Cinétoiles. Festival Ouverture French music festival!
- Sights:** Collegiate Church of Notre-Dame (11th-15th century), Orle d'Or Tower (13th century), theatre of the ramparts, Pinard Bridge, municipal museum
- Gastronomy:** Granit rose (pink almond, hazelnut and cherry biscuit)
- Distinctions and labels:** Tour de France "Ville à Vélo" (Cycling Town), Remarkable Heritage Site, Small City of Character, two-star floral town



Notre-Dame Collegiate Church, Semur-en-Auxois © Getty Images - Guy Ozenne



Orle d'Or Tower, Semur-en-Auxois © Kreasty1 - Commune of Semur-en-Auxois



Cross of Lorraine, Colombey-les-Deux-Églises © CRT - Fred Laures



La Boisserie, the family home of General de Gaulle, Colombey-les-Deux-Églises
© Town of Colombey-les-Deux-Églises

COLOMBEY-LES-DEUX-ÉGLISES

Commune in Haute-Marne (52)

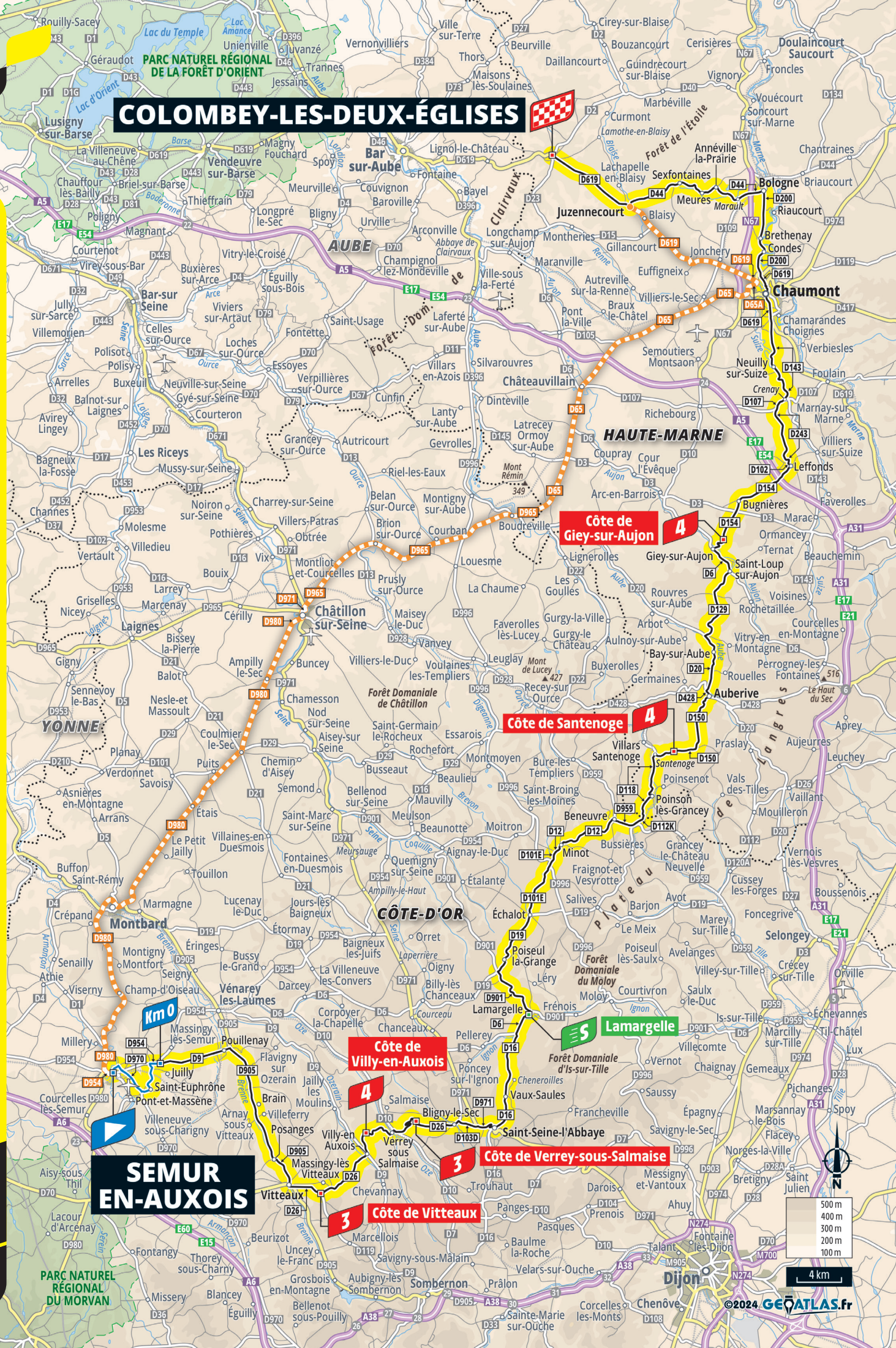
Population: 700 (Colombéens and Colombéennes), 172,000 in Haute-Marne
haute-marne.fr

Tour de France: stage town for the first time

- Cycling:** 7 mountain bike routes
- Sport and culture:** General de Gaulle acquired his long-time home of La Boisserie in 1934 because it was located halfway between Paris and the military garrisons of eastern France. It was a quiet place for his family and especially for his daughter Anne who was disabled. He liked to go there at weekends to escape Parisian life and to write or to work on his speeches in a beautiful rural setting
- Sights:** The Charles de Gaulle Memorial retraces the major historical events of the 20th century via the life of General de Gaulle. Inaugurated in 1972, the Cross of Lorraine is a 43m-high monument made of Breton pink granite and bronze plaques that pays tribute to the general. La Boisserie, which is open to visitors, gives an insight into De Gaulle's simple life, while his sober tomb, located in the commune's cemetery, is regularly decked with flowers. *Nearby:* Clairvaux Abbey (12th century), Rennepont estate (17th century)
- Gastronomy:** Five champagne producers
- Distinctions and labels:** Following a merger of local communes in 2017, there are now nine churches in Colombey-les-Deux-Églises!



COLOMBEY-LES-DEUX-ÉGLISES



SEMUR EN-AUXOIS

Côte de Villy-en-Auxois 4

Côte de Santenoge 4

Côte de Giey-sur-Aujon 4

Côte de Vitteaux 3

Côte de Verrey-sous-Salmaise 3

Lamargelle 5



Km 0



4 km

ACCESS AND START

PPO

Junction 23 Semur-en-Auxois on the A6, 11.3km from the start



get there with waze



RECEPTION POINT FOR GUESTS

École maternelle les Croisettes
Avenue Hohn Grenzhausen
21140 Semur-en-Auxois
Opens: 9:30

TOUR DE FRANCE VILLAGE

Avenue de Ciney
Semur-en-Auxois
Opens: 10:00

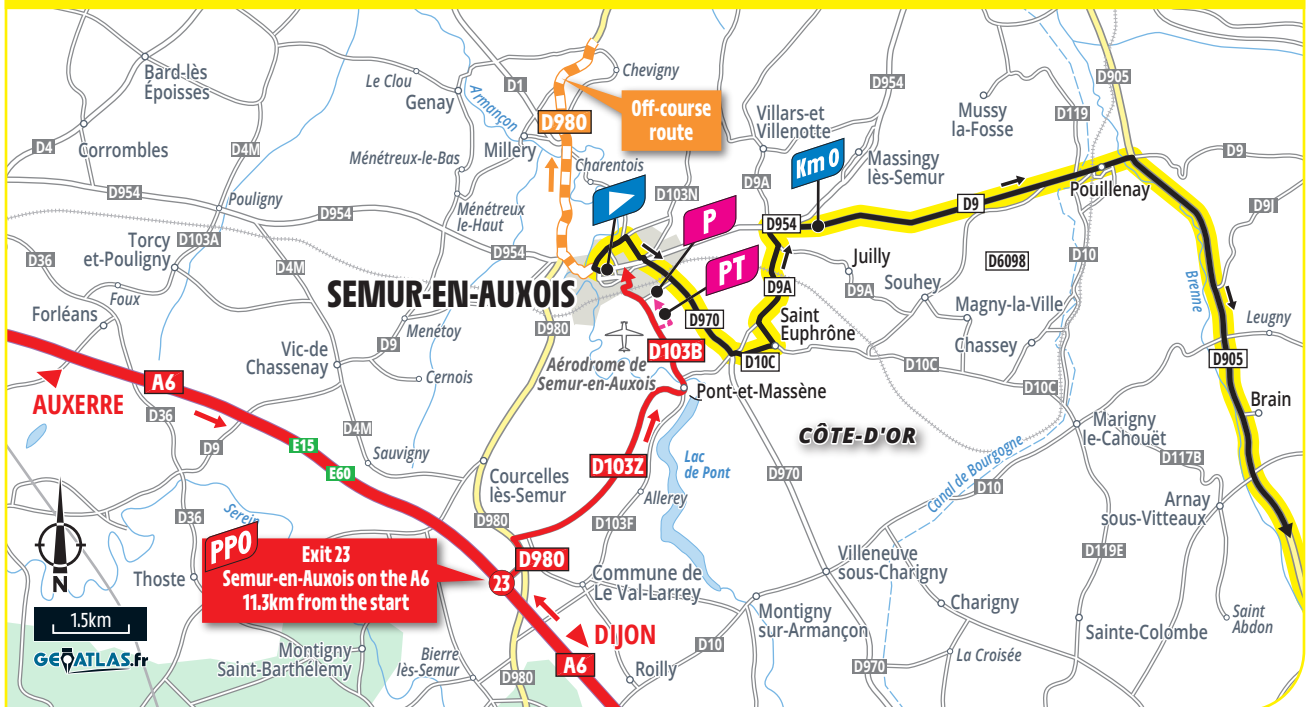
PUBLICITY CARAVAN

Parking: rue de la Perdrix, rue de l'Œuvre and rue au Chailly
Parking for technical vehicles: rue Chaume au Menelot
Departure from the car park: between 10:55 and 11:25
Passage across the start line: between 11:05 and 11:35

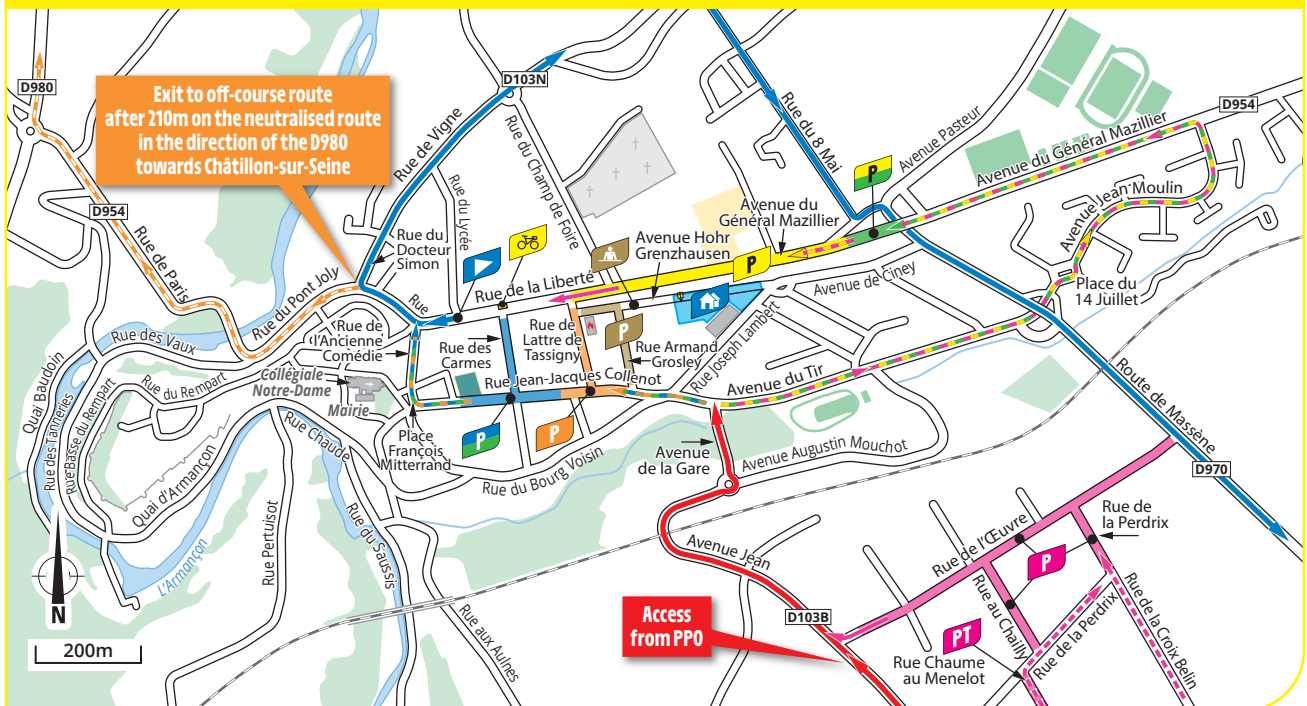
RACE

Assembly point for the start: rue de la Liberté
Rider sign-in: between 11:55 and 12:55
Call to the start: 13:00
Neutralised start: 13:05, rue de la Liberté
Official start: 13:20, on the D9, 8.7km from the assembly point

START ACCESS



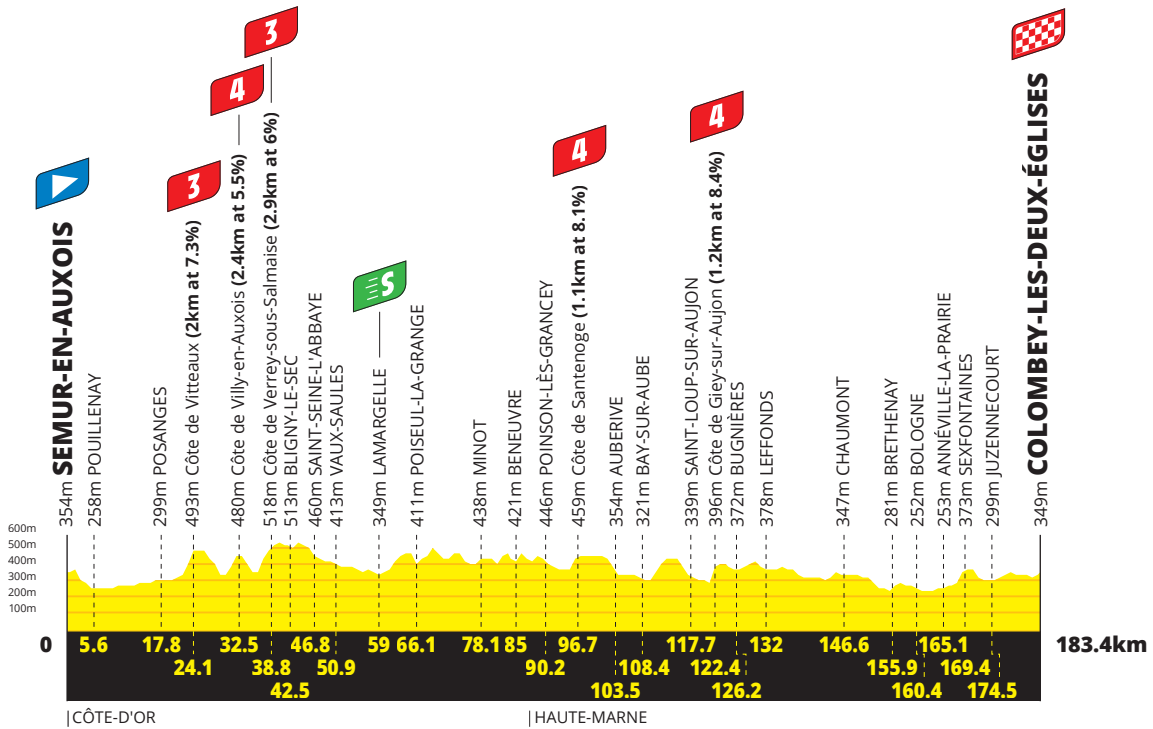
SITUATION MAP




PROFILES AND MAP

STAGE'S PROFILE

ELEVATION GAIN = 2,400M



INTERMEDIATE SPRINT • PROFILE AND MAP



KM 59 • LARMAGELLE

ITINERARY TIMETABLE

KM		STAGE 8				TIMETABLE			
To be run	Run				Caravan	46kph	44kph	42kph	
CÔTE-D'OR (21)									
		VC	SEMUR-EN-AUXOIS (VC-D954-D103 N-VC-D970-D10 C-VC-D9 A-D954-D9)	NEUTRALISED START	11:05	13:05	13:05	13:05	
183.4	0	D9	SEMUR-EN-AUXOIS	OFFICIAL START	11:20	13:20	13:20	13:20	
177.8	5.6		POUILLENAY (D9-D905)		11:28	13:27	13:28	13:28	
165.6	17.8	D905	POSANGES		11:45	13:43	13:44	13:45	
163.1	20.3		VITTEAUX (D905-D26)		11:49	13:46	13:48	13:49	
159.3	24.1	D26	Côte de Vitteaux	3	11:54	13:51	13:53	13:54	
153.9	29.5		VILLY-EN-AUXOIS		12:02	13:58	14:00	14:02	
150.9	32.5		Côte de Villy-en-Auxois	4	12:06	14:02	14:04	14:06	
148.2	35.2		VERREY-SOUS-SALMAISE		12:10	14:06	14:08	14:10	
144.6	38.8		Côte de Verrey-sous-Salmaise	5	12:15	14:11	14:13	14:15	
140.9	42.5		BLIGNY-LE-SEC (D26-D103 D)		12:21	14:15	14:18	14:21	
138.3	45.1	D103 D	Crossroad D103 D-D971		12:24	14:19	14:21	14:24	
136.6	46.8	D971	SAINT-SEINE-L'ABBAYE (D971-D16)		12:27	14:21	14:24	14:27	
132.5	50.9	D16	VAUX-SAULES		12:33	14:26	14:29	14:33	
126.6	56.8		Crossroad D16-D6		12:41	14:34	14:37	14:41	
124.4	59	D6	LAMARGELLE	5	12:44	14:37	14:40	14:44	
124.1	59.3		LAMARGELLE (D6-D901)		12:45	14:37	14:41	14:45	
118.5	64.9	D901	Crossroad D901-D19		12:53	14:45	14:48	14:53	
117.3	66.1	D19	POISEUL-LA-GRANGE		12:54	14:46	14:50	14:54	
112.4	71		ÉCHALOT (D19-D101 E)		13:01	14:53	14:57	15:01	
105.3	78.1	D101 E	MINOT (D101 E-D112)		13:11	15:02	15:06	15:11	
98.4	85	D112	BENEUVRE (D112-D959)		13:21	15:11	15:16	15:21	
97.9	85.5	D959	BENEUVRE		13:22	15:11	15:16	15:22	
96.2	87.2		Crossroad D959-D112 K		13:24	15:14	15:19	15:24	
HAUTE-MARNE (52)									
93.2	90.2	D118	POINSON-LÈS-GRANCEY		13:29	15:18	15:23	15:29	
88.7	94.7		Santenoge (VILLARS-SANTENOGE) (D118-D150)		13:35	15:23	15:29	15:35	
86.7	96.7	D150	Côte de Santenoge	4	13:38	15:26	15:32	15:38	
79.9	103.5		AUBERIVE (D150-D428-D20)		13:48	15:35	15:41	15:48	
75	108.4	D20	BAY-SUR-AUBE		13:55	15:41	15:48	15:55	
72.9	110.5		Crossroad D20-D129		13:58	15:44	15:51	15:58	
65.7	117.7	D129	SAINT-LOUP-SUR-AUJON (D129-D6)		14:08	15:53	16:00	16:08	
62.8	120.6	D6	GIEY-SUR-AUJON (D6-D154)		14:12	15:57	16:04	16:12	
61	122.4	D154	Côte de Giey-sur-Aujon	4	14:15	16:00	16:07	16:15	
57.2	126.2		BUGNIÈRES		14:20	16:04	16:12	16:20	
51.4	132		LEFFONDS (D154-D102-D243)		14:29	16:12	16:20	16:29	
45	138.4	D243	Crossroad D243-D107		14:38	16:20	16:29	16:38	
44.1	139.3	D107	Crenay (FOULAIN) (D107-D143)		14:39	16:22	16:30	16:39	
40.7	142.7	D143	NEUILLY-SUR-SUIZE		14:44	16:26	16:35	16:44	
36.8	146.6		CHAUMONT (D143-D619-D200)		14:49	16:31	16:40	16:49	
29.1	154.3	D200	CONDES		15:00	16:41	16:50	17:00	
27.5	155.9		BRETHENAY		15:03	16:43	16:52	17:03	
23	160.4		BOLOGNE (D200-D44)		15:09	16:49	16:59	17:09	
21.1	162.3	D44	Marault		15:12	16:52	17:01	17:12	
18.3	165.1		ANNÉVILLE-LA-PRAIRIE		15:16	16:55	17:05	17:16	
16.6	166.8		MEURES		15:18	16:57	17:07	17:18	
14	169.4		SEXFONTAINES		15:22	17:01	17:11	17:22	
8.9	174.5		JUZENNECOURT (D44-D619)		15:29	17:08	17:18	17:29	
0	183.4	D619	COLOMBEY-LES-DEUX-ÉGLISES		15:42	17:19	17:30	17:42	

DISTANCE FROM NEUTRALISED START TO OFFICIAL START
8.7km

CATEGORISED CLIMBS AND SUMMIT FINISHES

- 3 km 24.1 - Côte de Vitteaux**
Climb of 2km at 7.3%
- 4 km 32.5 - Côte de Villy-en-Auxois**
Climb of 2.4km at 5.5%
- 3 km 38.8 - Côte de Verrey-sous-Salmaise**
Climb of 2.9km at 6%
- 4 km 96.7 - Côte de Santenoge**
Climb of 1.1km at 8.1%
- 4 km 122.4 - Côte de Giey-sur-Aujon**
Climb of 1.2km at 8.4%

RELAIS-ÉTAPE

Parking du Champ de Mars
52000 Chaumont
Km 151.1

ROUTE FOR NON-RACE VEHICLES

Exit point after 200m on the race route (crossroads of D954 and D103 N), then continue straight on the D954 and then the D980 towards Montbard. At Châtillon-sur-Seine, take the D971, D965 and the D65 towards Chaumont. Approaching Chaumont, leave the D65 and take the D65 A towards Neufchâteau, then continue on the D619 towards Troyes.

Entry point onto the race route: Crossroads of the D619 and D44, 9km from the finish line
Total distance: 125km


STAGE'S LAST KILOMETRES



LAST KILOMETRES MAP



LAST KILOMETRES PROFILE



FINISH LINE

D619, at the end of a 1.8km finishing straight by line of sight
Width: 6.50m

PRESS ROOM

Mémorial Charles de Gaulle
52330 Colombey-les-Deux-Églises
Distance from the finish: 500m

RECEPTION POINT FOR GUESTS

Rue du Général de Gaulle
52330 Colombey-les-Deux-Églises
Opens: 14:00

FINISH

FINISH MAP



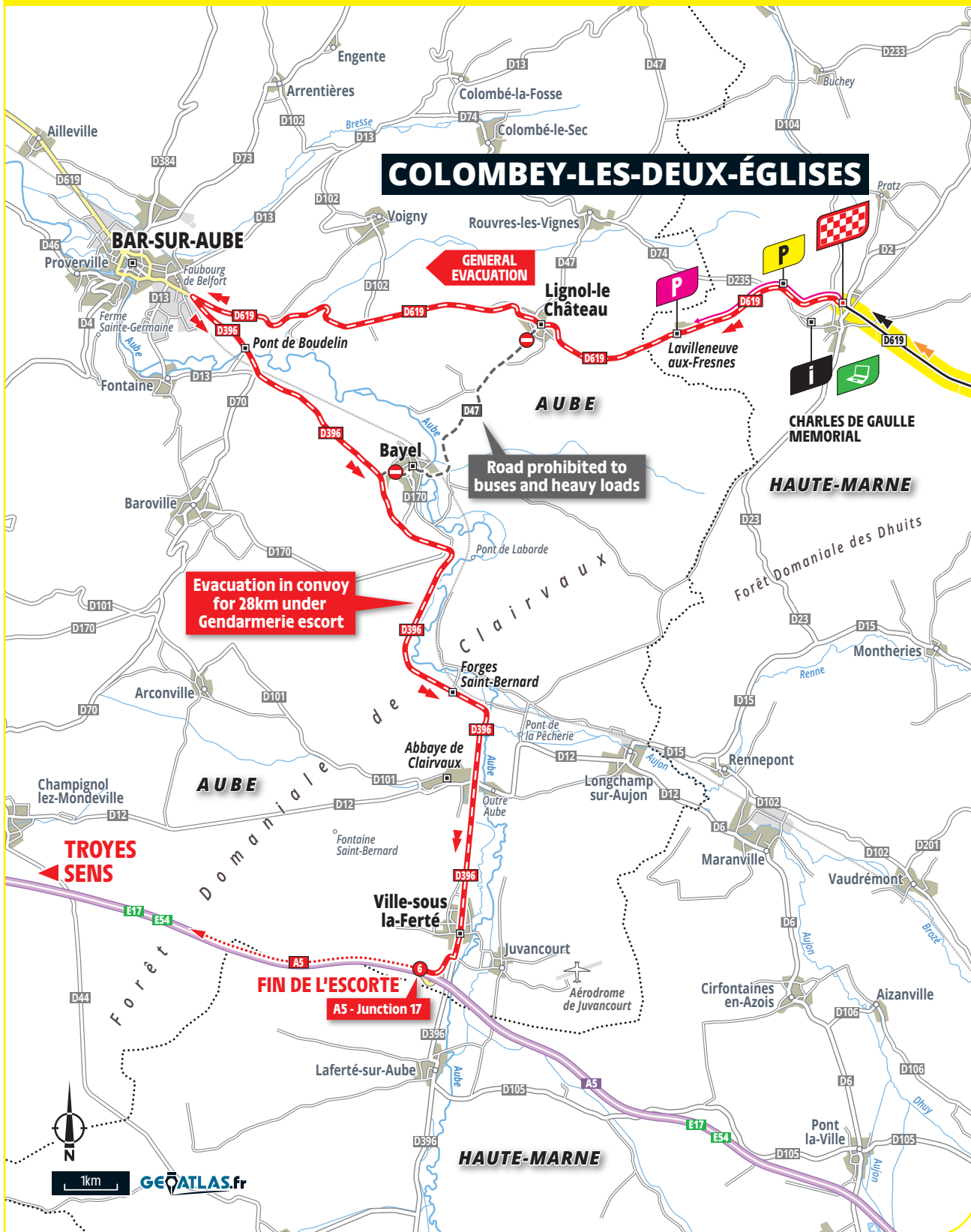
ELECTRIC CHARGING POINTS



SERVICE STATION
No service station

EVACUATION

EVACUATION MAP



SATURDAY 6 JULY | SEMUR-EN-AUXOIS  COLOMBY-LES-DEUX-ÉGLISES | 183.4KM

STAGE 8


TROYES

Prefecture of Aube (10)

Population: 62,000 (Troyens and Troyennes)

ville-troyes.fr

CYCLE CITY 2024



TOUR DE FRANCE

Tour de France: stage town for the 10th time. In 1954, the prefecture of Aube hosted the Tour for the first time, with Fred de Bruyne taking a third stage victory in that edition. Having held, lost and then regained the yellow jersey, Louison Bobet was preparing to celebrate his second consecutive Tour title.

- Cycling:** 48km cycling network, the Maison du Vélo bike hire and storage service, and the Marcel à Vélo, a self-service electric bike hire service (28 stations, 130 bikes)
- Sport and culture:** Espérance Sportive Troyes Aube Football (football), UV Aube, Union Vélo Club de l'Aube Troyes and ASPTT (cycling clubs), BMX Roller Skate de Troyes, SUMA Troyes (motoball). *Personalities:* Chrétien de Troyes (writer and poet), Rachi (medieval rabbi and poet), Marguerite Bourgeoys (educator and saint), Émile Coué (pharmacist and psychologist), Jean Tirole (Nobel Prize in economics), Marcel Bidot (cycling), the Simon brothers (Pascal and François, both Tour de France yellow jerseys, Régis and Jérôme), Djibril Sidibé, Benjamin Nivet and Gaëtan Thiney (football). *Events:* March Fair, Nuits de Champagne (music festival), Ville en musique festival, children's book fair, Paris-Troyes (cycling), Troyes Cyclocross (UCI World Cup), half-marathon
- Sights:** Saint-Pierre-et-Saint-Paul Cathedral (13th century), Saint-Urbain Basilica (13th century), ten listed churches, town hall (17th century), fourteen mansions, Museum of Saint-Loup (modern art), Vauluisant Museum (home to the Troyes and Champagne History Museum and a hosiery museum), Maison de l'Outil et de la Pensée Ouvrière (history and ethnological museum), Cœur de Troyes (steel sculpture by Michèle and Thierry Kayo-Houël), Ville Sainte du Vitrail (the department of Aube is the richest in France with regard to stained glass windows, with 9,000m² dating from the 13th to the 19th centuries), Apothicairerie (apothecary museum), Ruelle des Chats (the city's narrowest street, symbolic of medieval streets that got narrower as they heightened, due to the upper floors of houses overhanging the street in order to increase their surface area)
- Gastronomy:** Andouillette sausage, sauerkraut cabbage, cheeses (Chaurce, Champ sur Barce and Mussy), champagne (second-largest production region), cider from the Pays d'Othe, prunelle de Troyes (liqueur).
- Distinctions and labels:** Tour de France "Ville à Vélo" (Cycling Town), City and Region of Art and History, Sporting and Active Town, Cycling Territory, Land of the 2024 Games, preparation centre of the 2024 Paris Olympics and Paralympics, Génération 2024 (sporting initiatives programme)



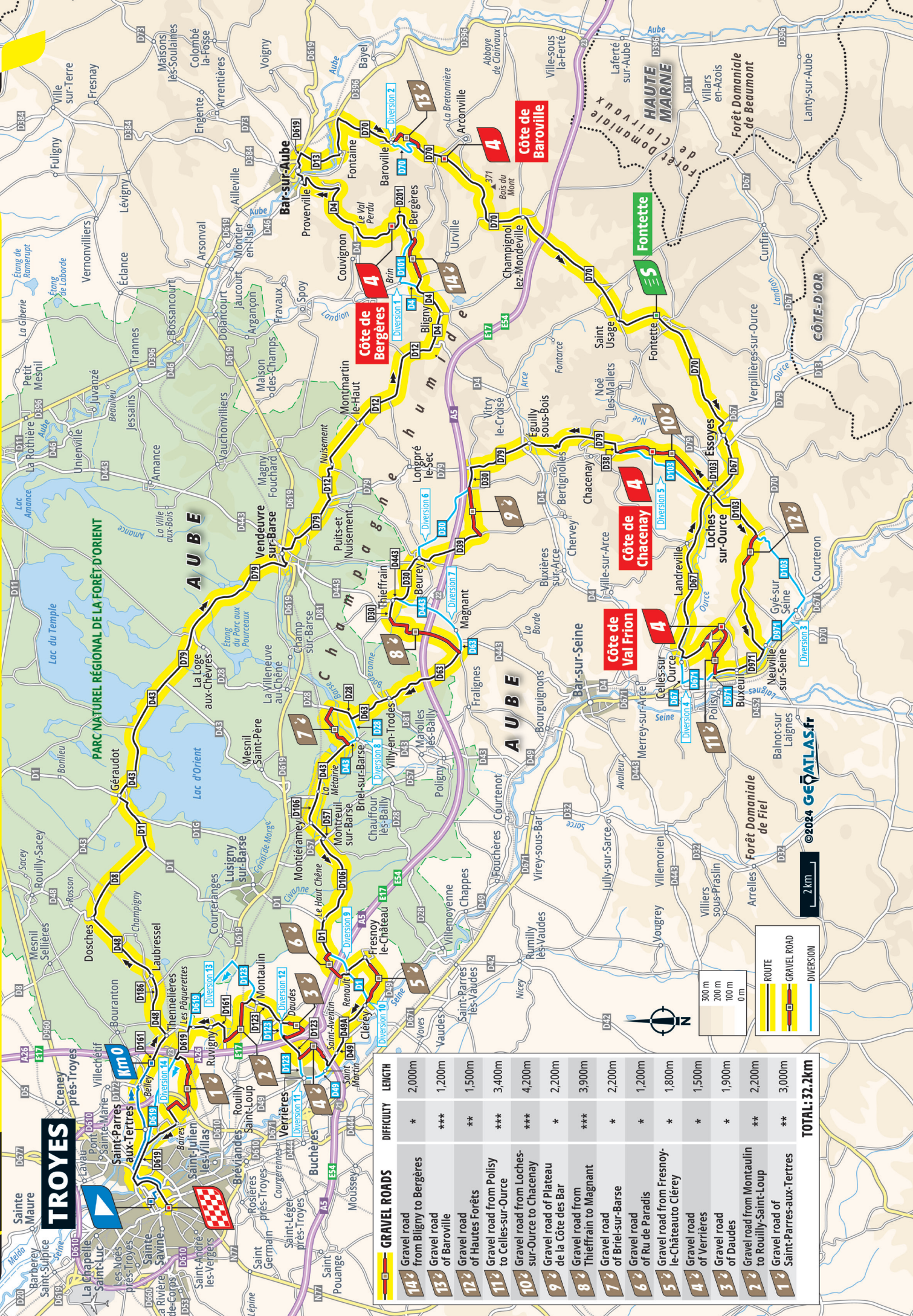
Saint-Loup Museum, Troyes © City of Troyes



Maison du Dauphin, Troyes © Olivier Gobert



Heart of Troyes, sculpture by Michèle and Thierry Kayo-Houël, Troyes © C. Bell



GRAVEL ROADS	DIFFICULTY	LENGTH
14 Gravel road from Bligny to Bergères	*	2,000m
13 Gravel road of Barville	***	1,200m
12 Gravel road of Hautes Forêts	**	1,500m
11 Gravel road from Polisy to Celles-sur-Orce	***	3,400m
10 Gravel road from Loches-sur-Orce to Chacenay	***	4,200m
9 Gravel road of Plateau de la Côte des Bar	*	2,200m
8 Gravel road from Thieffrain to Magnant	***	3,900m
7 Gravel road of Briel-sur-Barse	*	2,200m
6 Gravel road of Ru de Paradis	*	1,200m
5 Gravel road from Fresnoy-le-Château to Cléry	*	1,800m
4 Gravel road of Verrières	*	1,500m
3 Gravel road of Daudes	*	1,900m
2 Gravel road from Montautain to Rouilly-Saint-Loup	**	2,200m
1 Gravel road of Saint-Parrès-aux-Tertres	**	3,000m
TOTAL: 32.2km		

300 m
200 m
100 m
0 m

ROUTE
GRAVEL ROAD
DIVERSION

©2024 GEATLAS.fr

2 km

ACCESS AND START

PPO

Junction 1 Troyes Centre
on the D610, 3.6km from
the start



get there
with waze



RECEPTION POINT FOR GUESTS

Boulevard Gambetta
10000 Troyes
Opens: 9:45



TOUR DE FRANCE VILLAGE

Parking Espace Argence
Boulevard Gambetta
10000 Troyes
Opens: 10:15



PUBLICITY CARAVAN

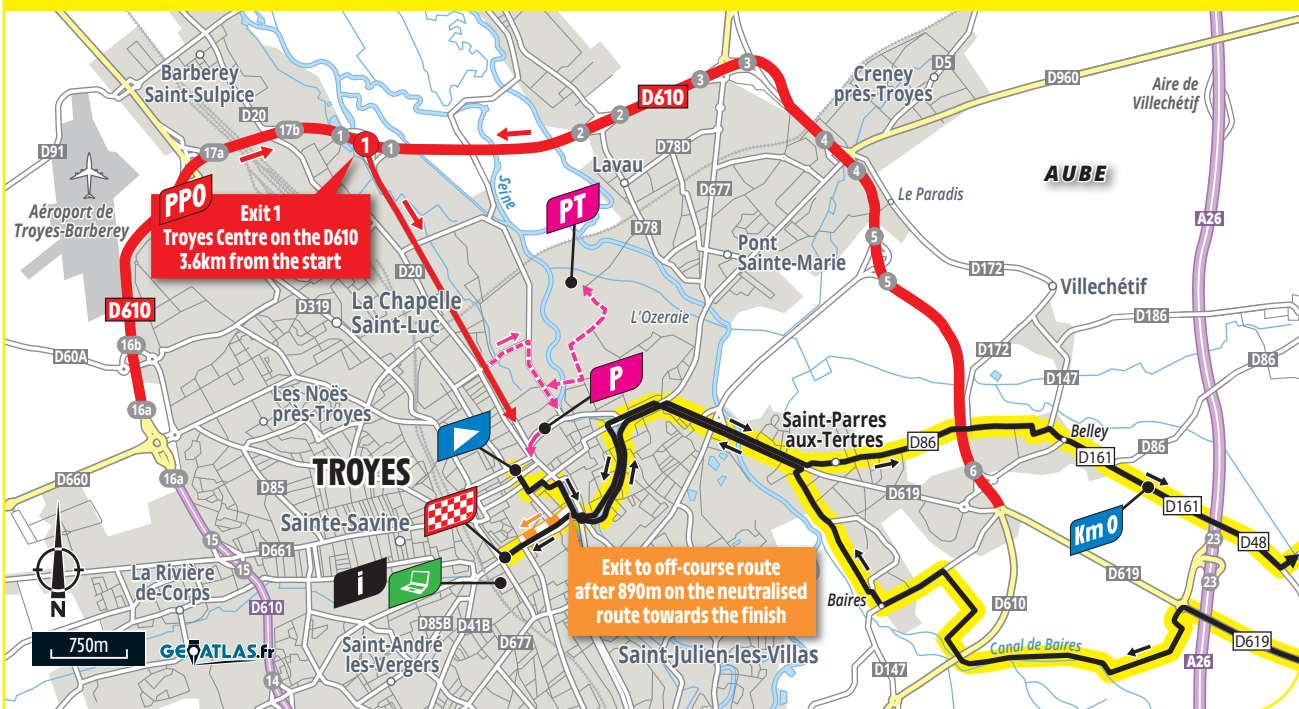
Parking: boulevard Danton and parking Danton
Parking for technical vehicles: rue du Labourat
and rue Armand Poron
Departure from the car park:
between 11:05 and 11:35
Passage across the start line:
between 11:15 and 11:45



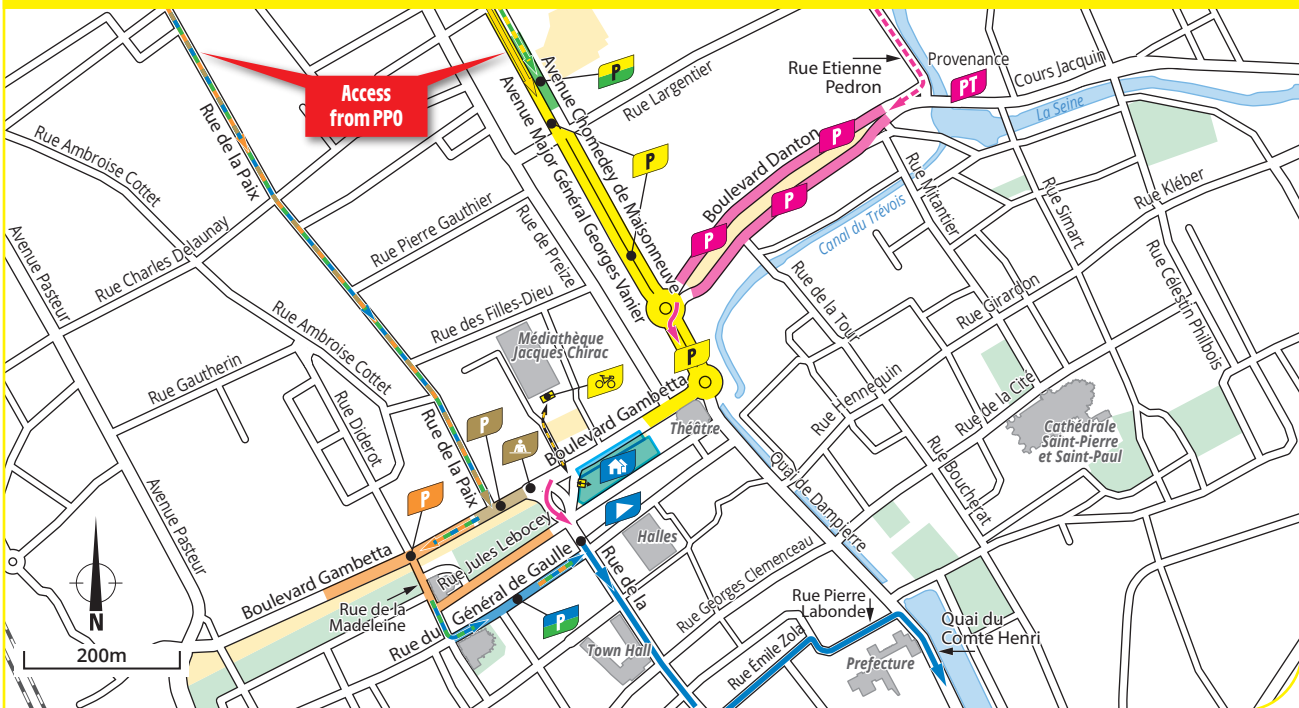
RACE

Assembly point for the start: place de la
Fontaine Argence
Rider sign-in: between 12:05 and 13:05
Call to the start: 13:10
Neutralised start: 13:15, rue de la République
Official start: 13:35, rue de la République
8km from the
assembly point

START ACCESS

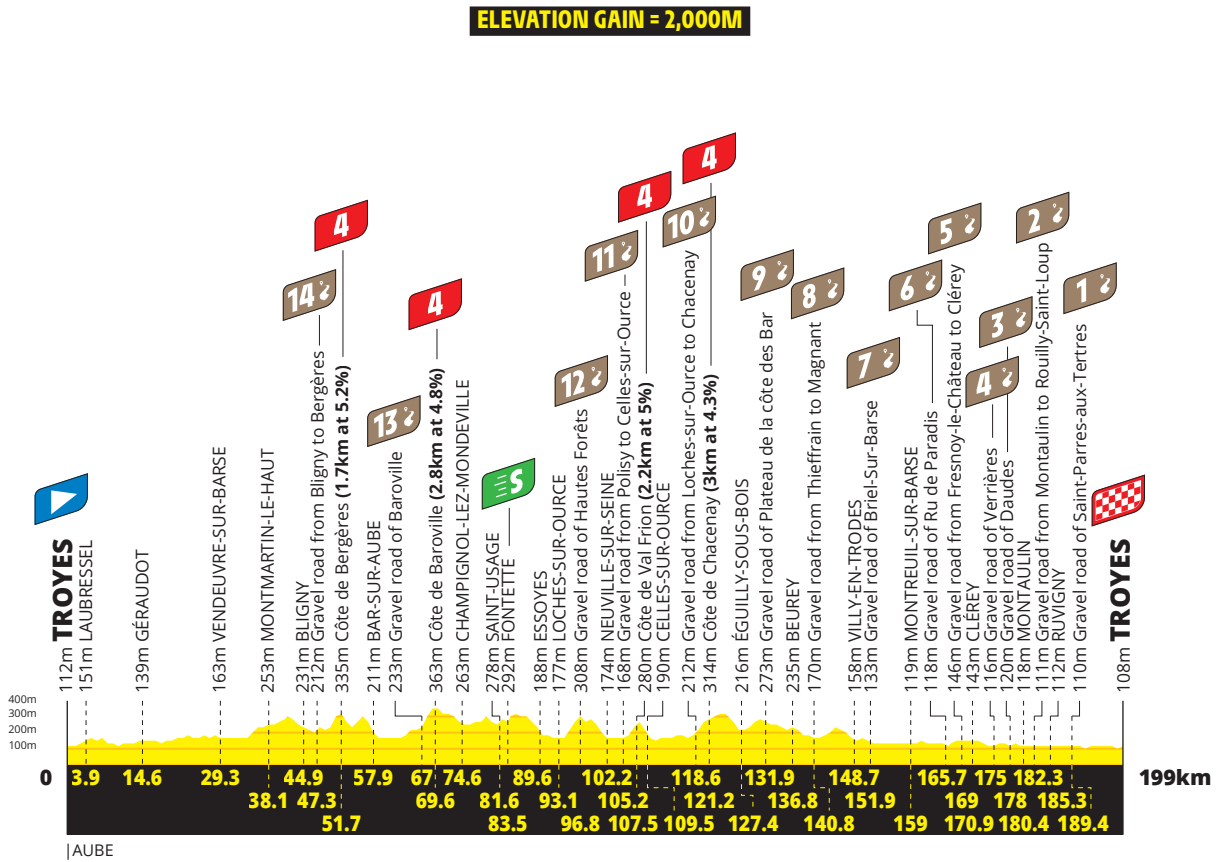


SITUATION MAP



PROFILES AND MAP

STAGE'S PROFILE



INTERMEDIATE SPRINT - PROFILE AND MAP



86 KM 83.5 • FONTETTE

ITINERARY TIMETABLE

KM		STAGE 9		TIMETABLE			
To be run	Run			Caravan	47kph	45kph	43kph
AUBE (10)							
		VC	TROYES (VC-D619)	11:15	13:15	13:15	13:15
		D619	SAINT-PARRES-AUX-TERTRES (D619-D86)				
		D86	Belley (VILLECHETIF) (D86-D161)				
199	0	D161	TROYES	11:35	13:35	13:35	13:35
198.4	0.6		Crossroad D161-D48	11:36	13:36	13:36	13:36
197.9	1.1	D48	THENNELIÈRES	11:36	13:36	13:36	13:36
195.1	3.9		LAUBRESSEL (D48-D186-D48)	11:40	13:40	13:40	13:40
190.9	8.1		DOSCHES (D48-D8)	11:46	13:45	13:46	13:46
189.1	9.9	D8	Cross level n°15	11:49	13:48	13:48	13:49
186.4	12.6		Crossroad D8-D1	11:52	13:51	13:52	13:52
186.4	12.6	D1	Vaudemache	11:53	13:51	13:52	13:53
184.4	14.6		GÉRAUDOT (D1-D43)	11:55	13:54	13:54	13:55
177.7	21.3	D43	Crossroad D43-D79	12:05	14:02	14:03	14:05
169.7	29.3	D79	VENDEUVRE-SUR-BARSE (D79-D619-VC-D79)	12:16	14:12	14:14	14:16
163.8	35.2		Nuisement (PUITS-ET-NUISEMENT) (D79-D12)	12:24	14:20	14:22	14:24
160.9	38.1	D12	MONTMARTIN-LE-HAUT	12:28	14:24	14:26	14:28
154.1	44.9		BLIGNY (D12-D4)	12:38	14:32	14:35	14:38
152	47	D4	Crossroad D4-VC	12:41	14:35	14:38	14:41
151.7	47.3	VC	Start of the Gravel road from Bligny to Bergères	12:41	14:35	14:38	14:41
149.6	49.4		End of the Gravel road (2,000m)	12:44	14:38	14:41	14:44
149.4	49.6		BERGÈRES (VC-D101-201)	12:44	14:38	14:41	14:44
147.3	51.7	D201	Côte de Bergères	12:47	14:41	14:44	14:47
145.1	53.9		Le Val Perdu (COUVIGNON) (D201-D4)	12:50	14:44	14:47	14:50
141.1	57.9	D4	BAR-SUR-AUBE (D4-D48-D619-D13)	12:56	14:49	14:52	14:56
137.1	61.9	D13	FONTAINE	13:01	14:54	14:57	15:01
135.2	63.8		Crossroad D13-D70	13:04	14:56	15:00	15:04
133.1	65.9	D70	BAROVILLE (D70-D170-VC-D70)	13:07	14:59	15:03	15:07
132	67	VC	Start of the Gravel road of Baroville	13:08	15:00	15:04	15:08
130.7	68.3		End of the Gravel road (1,200m)	13:10	15:02	15:06	15:10
129.4	69.6	D70	Côte de Baroville	13:12	15:04	15:08	15:12
124.4	74.6		CHAMPIGNOL-LEZ-MONDEVILLE	13:19	15:10	15:14	15:19
115.5	83.5		FONTETTE	13:31	15:22	15:26	15:31
114.4	84.6		FONTETTE	13:33	15:23	15:28	15:33
109.4	89.6		ESSOYES (D70-D67)	13:40	15:29	15:34	15:40
105.9	93.1	D67	LOCHES-SUR-OURCE (D67-D103)	13:45	15:34	15:39	15:45
102.5	96.5	D103	Crossroad D103-VC	13:50	15:38	15:44	15:50
102.2	96.8	VC	Start of the Gravel road of Hautes Forêts	13:50	15:39	15:44	15:50
100.1	98.9		End of the Gravel road (1 500 m)	13:53	15:41	15:47	15:53
96.8	102.2		NEUVILLE-SUR-SEINE (VC-D971)	13:58	15:45	15:51	15:58
95.5	103.5	D971	BUXEUIL	13:59	15:47	15:53	15:59
94	105		Crossroad D971-VC	14:01	15:49	15:55	16:01
93.8	105.2	VC	Start of the Gravel road from Polisy to Celles-sur-OURCE	14:02	15:49	15:55	16:02
91.5	107.5		Côte de Val Frion	14:05	15:52	15:58	16:05
90.3	108.7		End of the Gravel road (3,400m)	14:07	15:54	16:00	16:07
89.5	109.5		CELLES-SUR-OURCE (VC-D67)	14:08	15:55	16:01	16:08
84.3	114.7	D67	LANDREVILLE	14:15	16:01	16:08	16:15
81.4	117.6		LOCHES-SUR-OURCE (D67-D103-VC)	14:19	16:05	16:12	16:19
80.4	118.6	VC	Start of the Gravel road from Loches-sur-OURCE to Chacenay	14:20	16:06	16:13	16:20
77.8	121.2		Côte de Chacenay	14:24	16:10	16:17	16:24
76	123		End of the Gravel road (4,200m)	14:27	16:12	16:19	16:27
76	123		Crossroad VC-D103	14:27	16:12	16:19	16:27
71.6	127.4	D103	ÉGUILLY-SOUS-BOIS (D103-D38-D79)	14:33	16:18	16:25	16:33
68.1	130.9	D79	Crossroad D79-D30	14:38	16:22	16:29	16:38
67.1	131.9	D30	Crossroad D30-VC	14:39	16:23	16:31	16:39

DISTANCE FROM NEUTRALISED START TO OFFICIAL START
8km

CATEGORISED CLIMBS AND SUMMIT FINISHES

4 km 51.7 - Côte de Bergères
Climb of 1.7km at 5.2%

4 km 69.6 - Côte de Baroville
Climb of 2.8km at 4.8%

4 km 107.5 - Côte de Val Frion
Climb of 2.2km at 5%

4 km 121.2 - Côte de Chacenay
Climb of 3km at 4.3%

RELAIS-ÉTAPE

Parking de la plage de Géraudot
10220 Géraudot
Km 16.4

ROUTE FOR NON-RACE VEHICLES

Exit point after 900m on the race route (crossroads of Quai du Comte Henri and Boulevard du 14 Juillet), then rejoin the final segment of the route at Boulevard du 14 Juillet.

Entry point onto the race route: crossroads of Quai du Comte Henri and Boulevard du 14 Juillet, 900m from the finish line
Total distance: 1.8km










RESTRICTION ON ALL VEHICLES APART FROM THE RACE CONVOY

Gravel roads from section 14 to section one inclusive

There will be diversions for all vehicles that aren't part of the race convoy. Access to the white roads will be restricted to just those vehicles that are accredited to be in the race convoy. The race organisation will put controls in place at the exit points of these sections. The caravan and other vehicles that aren't authorised to be on the white roads will follow the diversions that are marked.



ITINERARY TIMETABLE

KM		STAGE 9		TIMETABLE			
To be run	Run			Caravan	47kph	45kph	43kph
67.1	131.9	VC	Start of the Gravel road of Plateau de la côte des Bar 	14:39	16:23	16:31	16:39
64.9	134.1		End of the Gravel road (2,200m)	14:42	16:26	16:34	16:42
62.2	136.8		Crossroad VC-D39	14:46	16:30	16:37	16:46
62.2	136.8	D39	BEUREY (D39-D30)	14:46	16:30	16:37	16:46
59.4	139.6	D30	THIEFFRAIN (D30-D443-D30-VC)	14:50	16:33	16:41	16:50
58.2	140.8	VC	Start of the Gravel road from Thieffrain to Magnant 	14:51	16:35	16:43	16:51
54.2	144.8		Crossroad VC-D63	14:57	16:40	16:48	16:57
54.2	144.8		End of the Gravel road (3,900m)	14:57	16:40	16:48	16:57
50.3	148.7	D63	VILLY-EN-TRODES	15:02	16:45	16:53	17:02
48.2	150.8		BRIEL-SUR-BARSE (D63-D28-VC)	15:05	16:47	16:56	17:05
47.1	151.9	VC	Start of the Gravel road of Briel-sur-Barse 	15:07	16:49	16:57	17:07
45	154		End of the Gravel road (2,200m)	15:10	16:52	17:00	17:10
44.8	154.2		Crossroad VC-D43	15:10	16:52	17:01	17:10
42.7	156.3	D43	La Métairie	15:13	16:54	17:03	17:13
42.1	156.9		Crossroad D43-D106	15:14	16:55	17:04	17:14
41.3	157.7	D106	MONTIÉRAY	15:15	16:56	17:05	17:15
40	159		MONTREUIL-SUR-BARSE (D106-D57-D106)	15:17	16:58	17:07	17:17
35.1	163.9		Crossroad D106-D1	15:24	17:04	17:13	17:24
33.5	165.5	D1	Crossroad D1-VC	15:26	17:06	17:16	17:26
33.3	165.7	VC	Start of the Gravel road of Ru de Paradis 	15:26	17:06	17:16	17:26
32	167		End of the Gravel road (1,200m)	15:28	17:08	17:18	17:28
32	167		Crossroad VC-D21	15:28	17:08	17:18	17:28
31.5	167.5	D21	Renault	15:29	17:09	17:18	17:29
30.6	168.4		FRESNOY-LE-CHÂTEAU (D21-VC)	15:30	17:10	17:20	17:30
30	169	VC	Start of the Gravel road from Fresnoy-Le-Château to Clérey 	15:31	17:11	17:20	17:31
28.1	170.9		End of the Gravel road (1,800m)	15:33	17:13	17:23	17:33
28.1	170.9		CLÉREY (VC-D1-D49 A-D21 A-D49 A)	15:33	17:13	17:23	17:33
25.7	173.3	D49 A	Crossroad D49 A-D49	15:37	17:16	17:26	17:37
25.7	173.3		Saint-Aventin (VERRIÈRES) (D49-VC)	15:37	17:16	17:26	17:37
24	175	VC	Start of the Gravel road of Verrières 	15:39	17:18	17:28	17:39
22.3	176.7		Crossroad VC-D123	15:41	17:20	17:30	17:41
22.3	176.7		End of the Gravel road (1,500m)	15:41	17:20	17:30	17:41
21.1	177.9	D123	Crossroad D123-VC	15:43	17:22	17:32	17:43
21	178	VC	Start of the Gravel road of Daudes 	15:43	17:22	17:32	17:43
19.1	179.9		End of the Gravel road (1,900m)	15:46	17:25	17:35	17:46
18.9	180.1		Daudes (VC-D21-D123)	15:46	17:25	17:35	17:46
18.6	180.4	D123	MONTAULIN (D123-D123B-VC)	15:47	17:25	17:35	17:47
16.7	182.3	VC	Start of the Gravel road from Montaulin to Rouilly-Saint-Loup 	15:49	17:28	17:38	17:49
16.7	182.3		Cross level n°95	15:49	17:28	17:38	17:49
14.5	184.5		End of the Gravel road (2,200m)	15:52	17:31	17:41	17:52
13.7	185.3		RUVIGNY (VC-D161)	15:54	17:32	17:42	17:54
12.1	186.9	D161	Crossroad D161-D619	15:56	17:34	17:44	17:56
10.6	188.4	D619	Crossroad D619-VC	15:58	17:35	17:46	17:58
9.6	189.4	VC	Start of the Gravel road of Saint-Parres-aux-Tertres 	15:59	17:37	17:47	17:59
6.5	192.5		End of the Gravel road (3,000m)	16:03	17:41	17:52	18:03
6.3	192.7		Baires (SAINT-PARRES-AUX-TERTRES) (VC-D172-D619)	16:04	17:41	17:52	18:04
2.9	196.1	D619	TROYES (D619-VC)	16:09	17:45	17:56	18:09
0	199		TROYES 	16:13	17:49	18:00	18:13

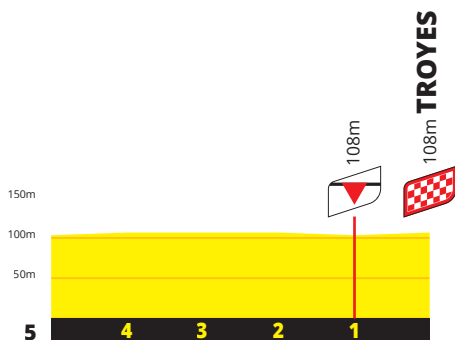
STAGE'S LAST KILOMETRES



LAST KILOMETRES MAP



LAST KILOMETRES PROFILE



FINISH LINE

Boulevard du 1^{er} RAM, at the end of a 230m finishing straight by line of sight - **Width: 6m**

PRESS ROOM

Le Cube - Parc des Expositions
20, rue des Gayettes - 10000 Troyes
Distance from the finish: 500m

RECEPTION POINT FOR GUESTS

Boulevard du Général Delestraint - 10000 Troyes
Opens: 14:30

FINISH

FINISH MAP



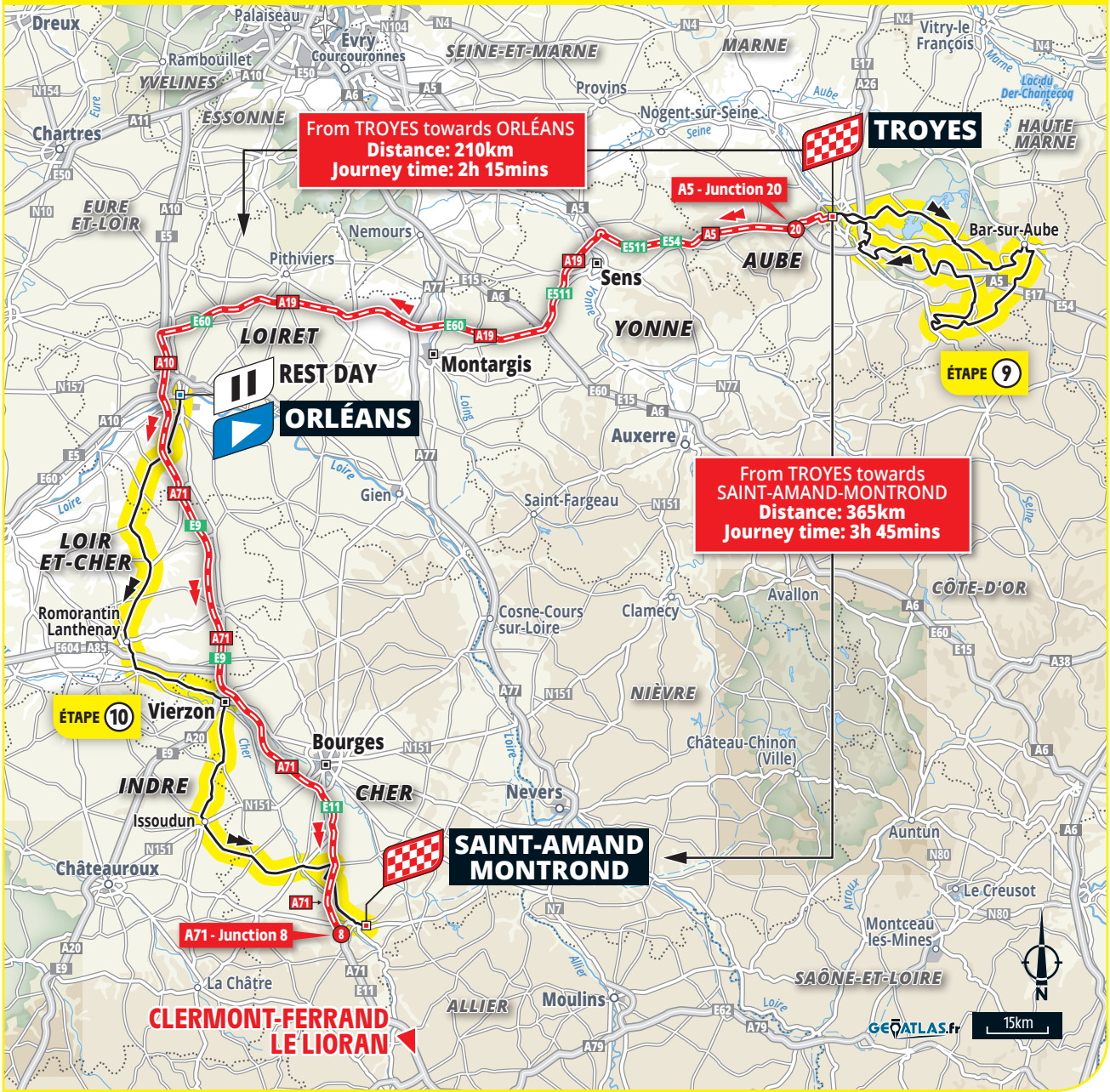
ELECTRIC CHARGING POINTS



SERVICE STATION
No service station

TRANSFER

TRANSFER MAP







THINGS TO SEE AND DO IN ORLÉANS

orleans-metropole.fr



Place du Martroi, Orléans © Orléans Town Hall



Loire quayside, Orléans © Orléans Town Hall

PLACE DU MARTROI

This central square in Orléans is the place to get in the mood before the start of the 10th stage the following day and to take advantage of many free events focusing on cycling and sport. These events are being organised by the city in conjunction with local clubs and associations.

THEMED GUIDED TOURS

Offered by Orléans Tourist Office and the Orléans art and history service.
www.tourisme-orleansmetropole.com

SAINTE-CROIX CATHEDRAL

One of France's largest Gothic cathedrals, Sainte-Croix was built in 1287 and inaugurated on 8 May 1829. It has a long history: Joan of Arc prayed here, Henry IV launched its reconstruction in 1601, and Louis XIV financed the transepts that pay homage to him by displaying his motto and his sun. The magnificently carved woodwork in the choir and the stained glass windows recounting the story of Joan of Arc are among its treasures.

HÔTEL GROSLOT

Jacques Groslot, the town's bailiff, had this house built during the Renaissance, and after the Revolution it became the Town Hall. The statue of Joan of Arc that adorns its porch was the work of Princess Marie d'Orléans. One of the most remarkable items is a wooden chest given by Louis XI to the canons of Saint-Aignan.

QUAIS DE LOIRE

Renovated in the early 2000s, the Loire quayside is a popular spot for walkers, sports enthusiasts and cyclists on the Loire à Vélo path. It provides a viewpoint over the natural heritage of the Loire and an exceptional setting for events such as the Festival de Loire, Europe's largest gathering of river sailing (next edition in September 2025).

PARC FLORAL DE LA SOURCE

Created in 1963 as part of an ambitious urban development project, the Parc Floral, the Loiret's leading tourist attraction, is a natural site on the edge of the Sologne hills and the Loire Valley plain. At its centre is the source of the Loiret. You can stroll through the plant collections and take advantage of the many events and activities on offer.



La Source floral park, Orléans © Orléans Town Hall



Loire Festival, Orléans © Orléans Town Hall



ORLÉANS

Prefecture of Loiret (45)

Population: 117,000 (Orléanais and Orléanaises)

orleans-metropole.fr

Tour de France: stage town for the eighth time. In 1974, Eddy Merckx was particularly insatiable. Not content with simply adding a fifth Tour success to his palmarès, "The Cannibal" also equalled his total number of stage victories in the same edition that was established four years earlier: he took eight, including one in Orléans.

- Cycling:** 428km of cycle routes in the Orléans metropolitan area, including the Loire à Vélo cyclo-tourism route and themed loops (Orléans forest, Parc de Loire...)
- Sport and culture:** CO'Met, Orléans Métropolis Complex with a 10,000-seat arena that can host international sporting competitions. *Personalities:* Joan of Arc, liberator of Orléans in 1429; Jean Zay, Minister of Education and Fine Arts, interred in the Panthéon in 2015; Maurice Genevoix, writer, interred in the Panthéon in 2020; Florian Rousseau (track cycling, multiple Olympic and world champion). *Events:* Joan of Arc Festival, Festival of the Loire, Europe's largest gathering of river sailing, CO'Met Orléans Open (tennis), World Fencing Cup (sabre)
- Sights:** Sainte-Croix Cathedral, Hôtel Grosloot, timber-framed houses, Museum of Modern Art, Orléans Museum of Biodiversity and the Environment
- Gastronomy:** Orléans vinegar and mustard, Orléans, Orléans-Cléry and Cotignac wines
- Distinctions and labels:** The Loire is a UNESCO World Heritage Site, City of Art and History, Cycling Territory, Land of the 2024 Games, four-star floral town



Sainte-Croix Cathedral, Orléans © Getty Images - iStockphoto



Orléans Museum for Biodiversity and the Environment, Orléans © Orléans Town Hall



Arts and Crafts Pyramid, Saint-Amand-Montrond © Congress Centre - Patrick Philippon



Saint-Vic Museum, Saint-Amand-Montrond © Town of Saint-Amand-Montrond

SAINT-AMAND-MONTROND

Sub-prefecture of Cher (18)

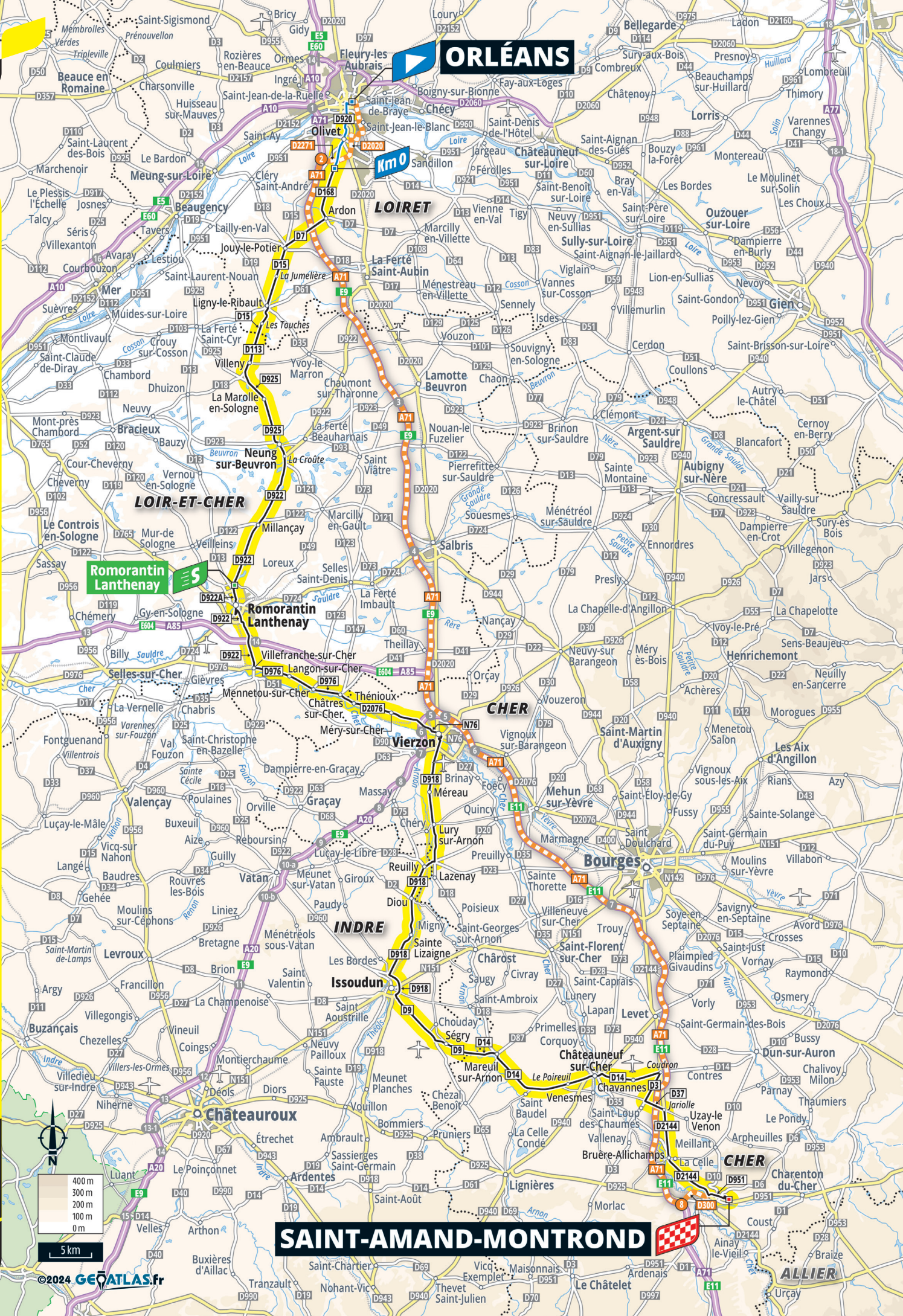
Population: 9,800 (Saint-Amandois and Saint-Amandoisaises)

ville-saint-amand-montrond.fr

CYCLE CITY 2023
TOUR DE FRANCE

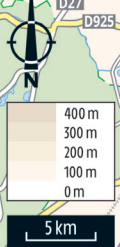
Tour de France: stage town for the fourth time. In 2013, with the wind blowing across the flat roads leading into the finish, some of the peloton's big names were caught out in the echelons that formed. Mark Cavendish, who was in the leading group, won the stage in a sprint. Despite being dropped, Chris Froome retained his yellow jersey, which he would wear all the way into Paris for the first of his four victories.

- Cycling:** 11km of cycle lanes, electric bikes for municipal employees, people on reintegration schemes or looking for work, and senior citizens
- Sport and culture:** The only town in France to have a municipal cycling training centre, the PEC Julian-Alaphilippe, entirely financed by the town, which trains 15 top-level young cyclists every year. *Athletes:* Julian Alaphilippe, Marc Sarreau, a graduate of the cycling training centre. *Facilities:* Velodrome. *Events:* Book fair, arts and crafts biennial
- Sights:** Church of Saint-Amand (11th century), Montrond fortress, the only bastioned fortress in central France (13th century), Saint-Vic Museum, arts and crafts pyramid, cultural and conference centre.
- Gastronomy:** Sanciaux (thick pancake filled with apples), poirat (Berry pear pie), Châteaumeillant and Venesmes wines, plus Sancerre and Reuilly wines within the department
- Distinctions and labels:** Tour de France "Ville à Vélo" (Cycling Town), the town at France's central point, Cycling Territory, Land of the 2024 Games
Motto: *Saint-Amand-Montrond, a town in action*



ORLÉANS

SAINT-AMAND-MONTROND 



ACCESS AND START

PPO

Junction 14 Orléans Nord on the A10, 12km from the start



get there with waze



RECEPTION POINT FOR GUESTS

Avenue Jean Zay (adjacent to the Centre de Conférences Orléans Métropole)
45000 Orléans
Opens: 9:30

TOUR DE FRANCE VILLAGE

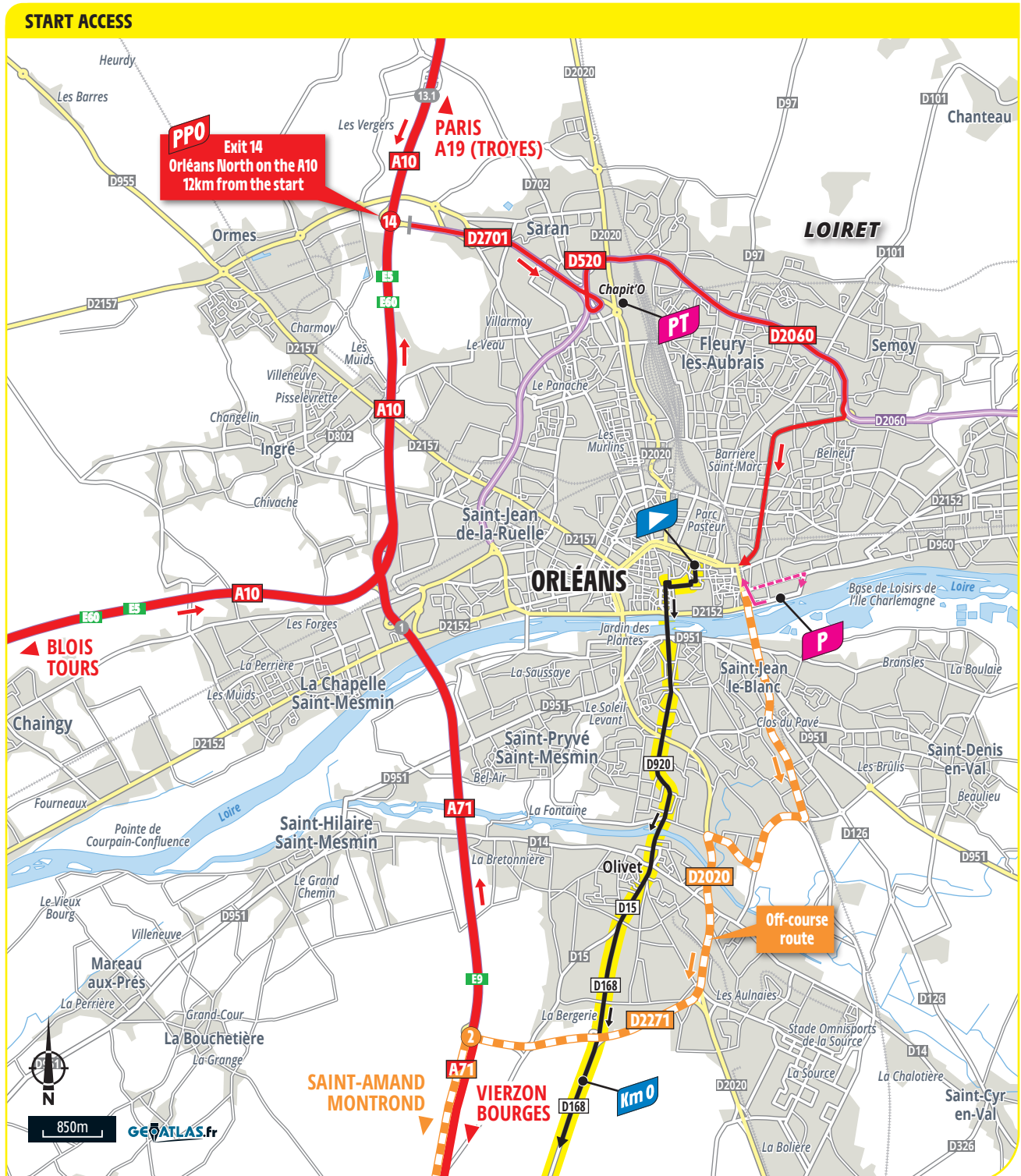
Esplanade du Souvenir Français
45000 Orléans
Opens: 10:00

PUBLICITY CARAVAN

Parking: D2152, quai du Roi
Parking for technical vehicles: le Chapit'ô, zones outh and west zones
Departure from the car park: between 10:55 and 11:25
Passage across the start line: between 11:05 and 11:35

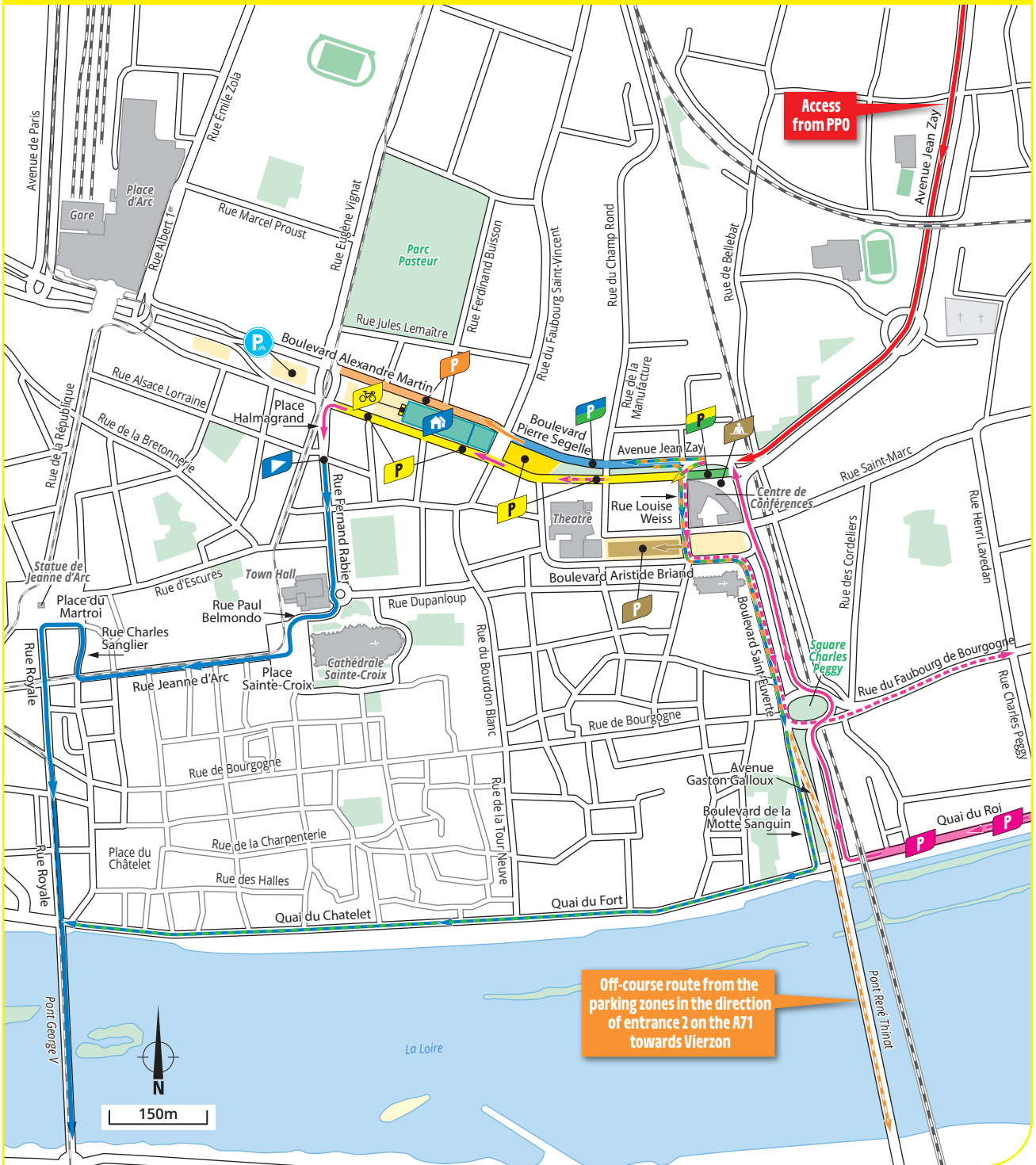
RACE

Assembly point for the start: Place Halmagrand
Rider sign-in: between 11:55 and 12:55
Call to the start: 13:00
Neutralised start: 13:05, Place Halmagrand
Official start: 13:25, on the D168, 8.7km from the assembly point



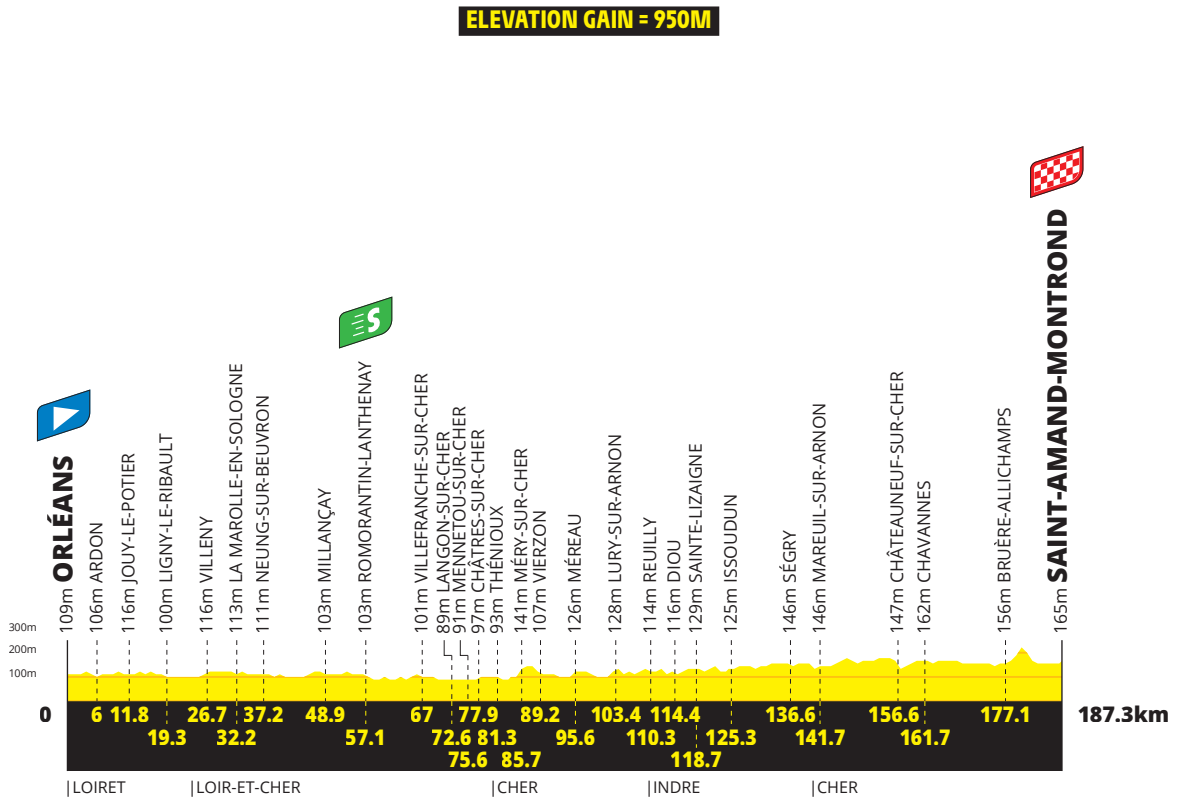
ACCESS AND START

SITUATION MAP

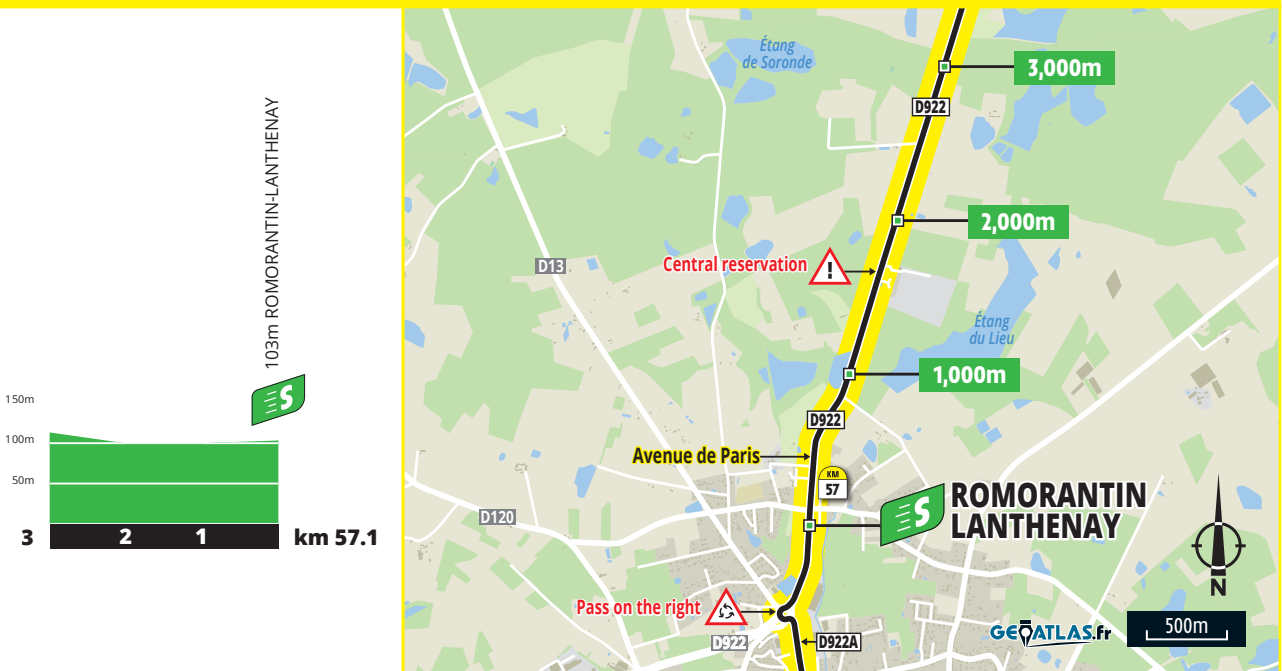


PROFILES AND MAP

STAGE'S PROFILE



INTERMEDIATE SPRINT - PROFILE AND MAP



KM 57.1 • ROMORANTIN-LANTHENAY

ITINERARY TIMETABLE

KM		STAGE 10		TIMETABLE			
To be run	Run			Caravan	47kph	45kph	43kph
LOIRET (45)							
		VC	ORLÉANS (VC-D920) 	11:05	13:05	13:05	13:05
		D920	OLIVET (D920-D15-D168)				
187.3	0	D168	ORLÉANS  Km 0	11:25	13:25	13:25	13:25
181.3	6		ARDON (D168-D7)	11:33	13:33	13:33	13:33
175.5	11.8	D7	JOUY-LE-POTIER (D7-D15)	11:41	13:40	13:41	13:41
172.1	15.2	D15	La Jumelière	11:46	13:44	13:45	13:46
168	19.3		LIGNY-LE-RIBAUT	11:52	13:50	13:51	13:52
165.9	21.4		Les Touches	11:55	13:52	13:53	13:55
LOIR-ET-CHER (41)							
160.6	26.7	D113	VILLENY (D113-D88-D113)	12:02	13:59	14:01	14:02
157.4	29.9		Crossroad D113-D925	12:07	14:03	14:05	14:07
155.1	32.2	D925	LA MAROLLE-EN-SOLOGNE	12:10	14:06	14:08	14:10
150.1	37.2		NEUNG-SUR-BEUVRON (D925-D923-D925)	12:17	14:12	14:15	14:17
147.7	39.6		La Croûte	12:20	14:16	14:18	14:20
147	40.3		Crossroad D925-D922	12:21	14:16	14:19	14:21
138.4	48.9	D922	MILLANÇAY	12:33	14:27	14:30	14:33
130.9	56.4		ROMORANTIN-LANTHENAY (D922-D922A-VC-D922)	12:44	14:37	14:40	14:44
130.2	57.1		ROMORANTIN-LANTHENAY 	12:45	14:38	14:41	14:45
128.4	58.9		Cross level n°288	12:47	14:40	14:44	14:47
120.3	67		VILLEFRANCHE-SUR-CHER (D922-D976)	12:58	14:50	14:54	14:58
118.8	68.5		Cross level n°161	13:00	14:52	14:56	15:00
114.7	72.6	D976	LANGON-SUR-CHER	13:06	14:58	15:02	15:06
111.7	75.6		MENNETOU-SUR-CHER (D976-VC)	13:10	15:01	15:06	15:10
109.4	77.9		CHÂTRES-SUR-CHER	13:14	15:04	15:09	15:14
CHER (18)							
106	81.3	D2076	THÉNILOUX	13:18	15:09	15:13	15:18
104	83.3		Cross level n°146	13:21	15:11	15:16	15:21
101.6	85.7		MÉRY-SUR-CHER	13:24	15:14	15:19	15:24
98.1	89.2		VIERZON (D2076-N76-VC-D2020-VC-D918)	13:29	15:19	15:24	15:29
97.6	89.7		Cross level n°140	13:30	15:19	15:25	15:30
91.7	95.6	D918	MÉREAU	13:38	15:27	15:32	15:38
85.5	101.8		Cross level n°145	13:47	15:35	15:41	15:47
83.9	103.4		LURY-SUR-ARNON (D918-D68-D918)	13:49	15:37	15:43	15:49
INDRE (36)							
77	110.3		REUILLY (D918-VC)	13:59	15:46	15:52	15:59
72.9	114.4		DIOU	14:05	15:51	15:57	16:05
68.6	118.7		SAINTE-LIZAIGNE	14:11	15:56	16:03	16:11
62	125.3		ISSOUDUN (D918-N151-D9)	14:20	16:05	16:12	16:20
50.7	136.6	D9	SÉGRY	14:35	16:19	16:27	16:35

DISTANCE FROM NEUTRALISED START TO OFFICIAL START

8.7km

RELAIS-ÉTAPE

Place Jacques Brel
18100 Vierzon

Km 93.2

ROUTE FOR NON-RACE VEHICLES


Exit directly from the off-course parking area (don't follow the race route). Leave Rue Louise Weiss via Boulevard Aristide Briand and then continue on Boulevard Saint-Euverte, Square Charles Péguy, Avenue Gaston Galloux, the René Thinat bridge, Rue des Balletières, Rue du Pont Cotelte, Rue Jean Moulin, Rue de Plissay and Avenue de Verdun. Take the D2020 towards Comet and then the D2271 towards junction 2 on the A71, heading towards Saint-Amand-Montrond. Leave the A71 at junction 8 and continue on the D300.

Entry point onto the race route: crossroads of Avenue de D300, the D2144 and the D951, 2.9km from the finish line.

Total distance: 163km



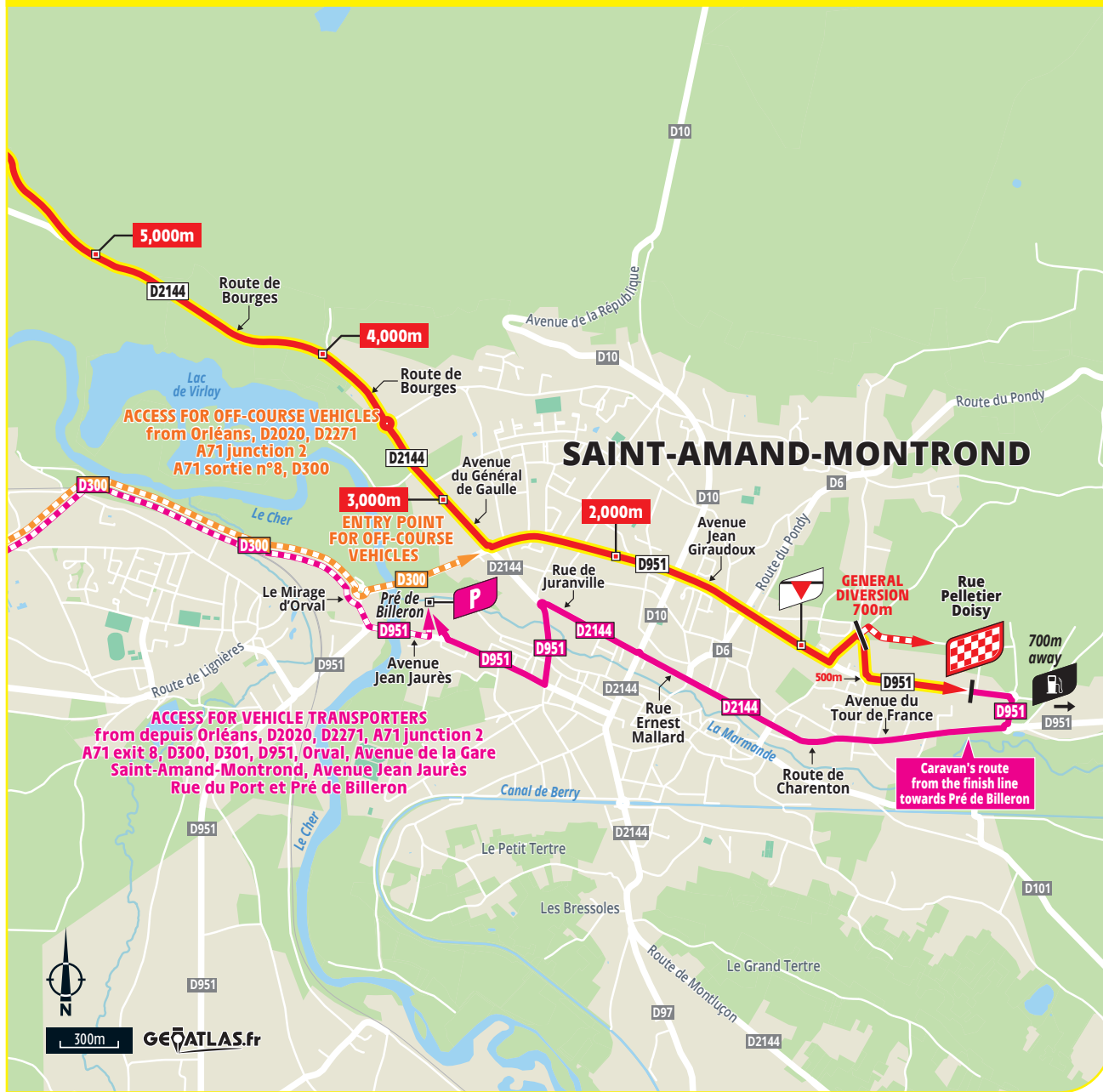
ITINERARY TIMETABLE

KM		STAGE ⑩		TIMETABLE			
To be run	Run			Caravan	47kph	45kph	43kph
CHER (18)							
45.6	141.7	D14	MAREUIL-SUR-ARNON	14:43	16:26	16:34	16:43
33.9	153.4		Le Poireuil (VENESMES)	14:59	16:41	16:49	16:59
30.7	156.6		CHÂTEAUNEUF-SUR-CHER (D14-D940-D14)	15:03	16:45	16:54	17:03
25.6	161.7		CHAVANNES	15:11	16:51	17:01	17:11
22	165.3		Crossroad D14-D2144-D3	15:16	16:56	17:05	17:16
18.1	169.2	D3	Crossroad D3-D37	15:21	17:01	17:11	17:21
15.6	171.7	D37	Crossroad D37-D2144	15:25	17:04	17:14	17:25
10.2	177.1	D2144	BRUÈRE-ALLICHAMPS	15:32	17:11	17:21	17:32
4.4	182.9		SAINT-AMAND-MONTROND (D2144-D931-VC-D951)	15:40	17:18	17:29	17:40
0	187.3	D951	SAINT-AMAND-MONTROND 	15:46	17:24	17:35	17:46

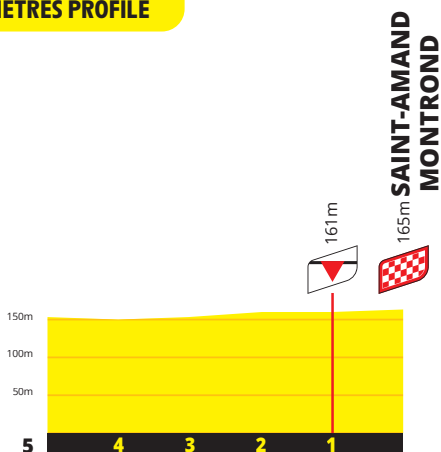
STAGE'S LAST KILOMETRES



LAST KILOMETRES MAP



LAST KILOMETRES PROFILE



FINISH LINE

On the D951, Rue Pelletier Doisy, at the end of a 500m finishing straight by line of sight - **Width:** 6.5m

PRESS ROOM

Espace Aurore
240, rue des Orpailleurs - 18200 Saint-Amand-Montrond
Distance from the finish: 300m

RECEPTION POINT FOR GUESTS

Rue Pelletier Doisy - 18200 Saint-Amand-Montrond
Opens: 14:00

FINISH

FINISH MAP



ELECTRIC CHARGING POINTS



SERVICE STATION

E.Leclerc
 Route de Charenton - 18200 Saint-Amand-Montrond
 Tel.: +33(0)2 48 60 08 94
 Opening hours: between 14:00 and 19:00



ÉVAUX-LES-BAINS

Commune in Creuse (23)

Population: 1,400 (Évahoniens and Évahoniennes), 16,600 within the 42 communes comprising the Creuse Confluence municipality; 117,000 in Creuse
evaux-les-bains.fr
creuseconfluence.com
creuse.fr

CYCLE CITY 2024



TOUR DE FRANCE

Tour de France: stage town for the first time

- Cycling:** 4 mountain bike circuits, 12 local loops, La Vagabonde (V87), Indre à Vélo (V49), cycle path, greenway project
- Sport and culture:** 35 associations, eight of which are dedicated to sport, including Le Cercle Cycliste Mainsat Évaux. *Facilities:* Thermal baths and spa, intercommunal swimming pool, tennis courts, boules court, multi-sports pitch, mini-golf, stadium, lake, deer park, La Source cultural centre, media library, cinema and casino. *Personality:* Armand Fourot (1834-1882), mayor of Évaux and member of parliament for Creuse. *Events:* Bread, wine and cheese festival, Tour du Limousin stage town in 2022, Tour de l'Avenir stage town in 2023
- Sights:** Saint-Pierre Saint-Paul Abbey Church (12th-17th century), Saint Marien Chapel, thermal baths, Tardes viaduct (designed by Gustave Eiffel), suspension bridge, Saut du Loup, Tardes and Voueize gorges, belle époque villas
- Gastronomy:** Cabossé du Limousin (a pâté made from a variety of meats), baguette la Limousette (traditional baguette), cakes (le Creusois, le Thermal, le Trépaïs)
- Distinctions and labels:** Tour de France "Ville à Vélo" (Cycling Town), BIO-Engaged Territory, Small Towns of Tomorrow, Touristic Commune, Thermal Station, Route of the Spa Towns of the Massif Central.



Suspension bridge over the Tardes, Évaux-les-Bains © Évaux-les-Bains Town Hall



Thermal baths and spa, Évaux-les-Bains © Lionel Thabaret



Super Lioran ski resort, Le Lioran © Thomas Lenne - Getty Images - iStockphoto



Plomb du Cantal cable car, Le Lioran © Up Two You

LE LIORAN

Massif Central mountain resort in Cantal (15)

Attached to the commune of Laveissière

Population: 550 (Lioranais and Lioranaises), 144,000 in Cantal

lelioran.com

cantal.fr

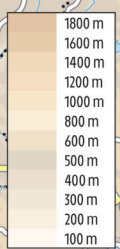
Tour de France: stage town for the third time. In 2016, Greg Van Avermaet, who had given his breakaway companions the slip, claimed a solo victory at Le Lioran and took over the overall lead with a comfortable five-minute advantage. He wore the yellow jersey for three days before losing it in the Pyrenees.

- Cycling:** Bike park, seven downhill trails for all levels, four mountain bike circuits, two enduro trails. A cycle route along the Alagnon will open in the summer of 2024. Grande Traversée du Massif Central. Cantal and Romain Bardet are working together to promote cycling in the region.
- Sport and culture:** The Cantal massif, three million years old and culminating at the Plomb du Cantal at 1,855m, is the largest volcano in Europe. Summer and winter tourism. Ski area (45 runs). *Events:* Hibernarock Festival, Vélo Vert Festival, Mountain Festival
- Sights:** The Plomb du Cantal and its cable car to the highest point in the department, Le Lioran to Puy-Mary ridge, Alagnon gorges, Lioran Express (giant zip-line)
- Gastronomy:** Salers meat, pounti (pâté), truffade (cheese-and-potato pancake), pachade (thick, crispy pancake), five Auvergne PDO cheeses
- Distinctions and labels:** Le Lioran lies at the heart of Europe's largest stratovolcano. Le Lioran was the first high-altitude station to be served by trains in the 19th century. A ski lift from the station is the only one of its kind in Europe, providing ski-in ski-out access to the resort.

ÉVAUX LES-BAINS



Km 0



5 km

Puy Mary Pas de Peyrol 1589 m

Col de Néronne 1739 m

Col de Pertus 1309 m

Col de Font de Cère 1855 m

LE LIORAN

2,5 km

3 Côte de Larodde

4 Côte de Mouilloux

Bourg-Lastic

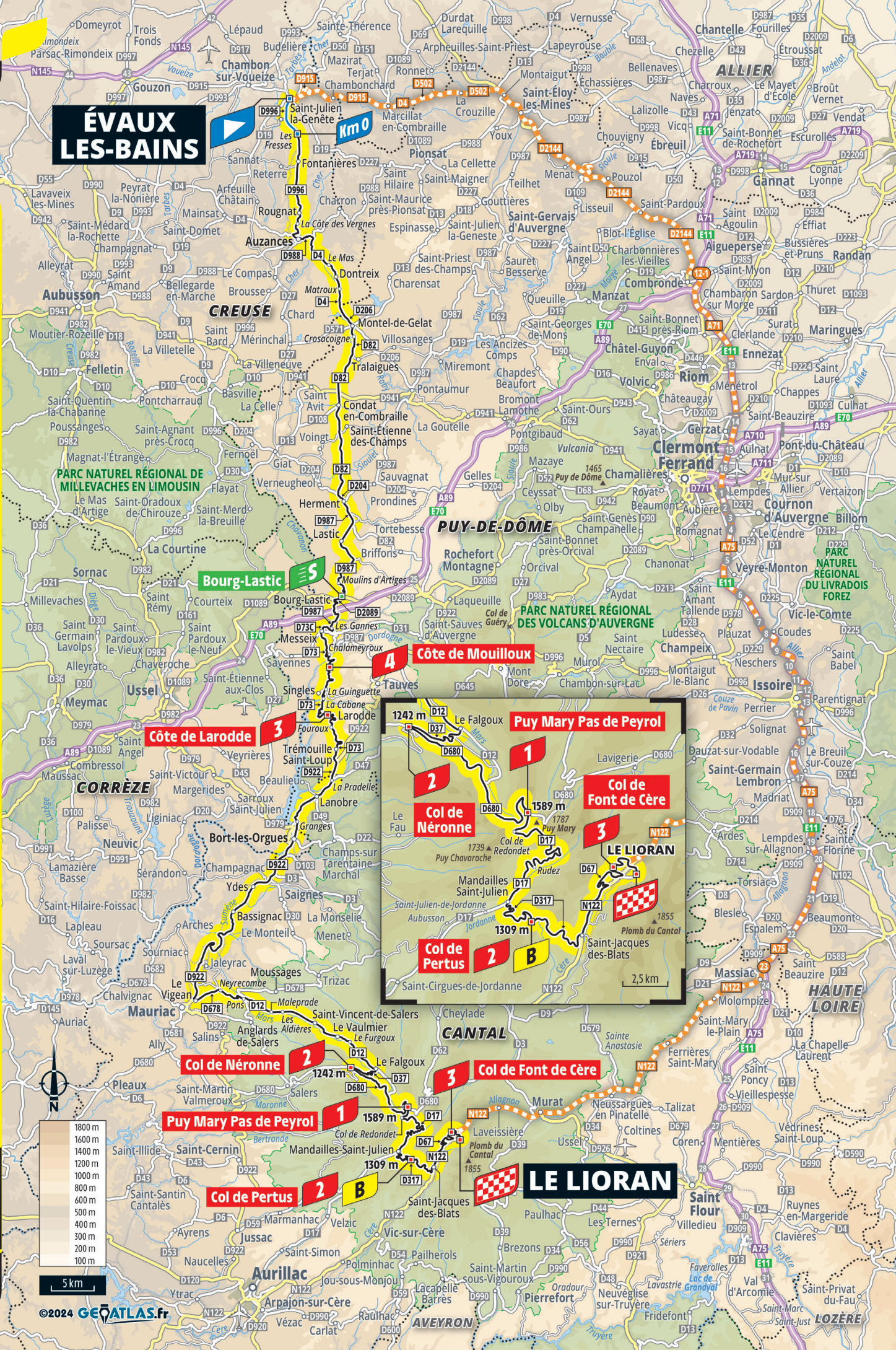
2 Col de Néronne

3 Col de Font de Cère

1 Puy Mary Pas de Peyrol

2 Col de Pertus

LE LIORAN



ACCESS AND START

PPO

Junction 42 on the N145,
17km from the start



get there
with waze



RECEPTION POINT FOR GUESTS

Rue des Thermes
23110 Évaux-les-Bains
Opens: 7:45

TOUR DE FRANCE VILLAGE

Le Forum
Avenue Charles de Gaulle and rue des Thermes
23110 Évaux-les-Bains
Opens: 8:15

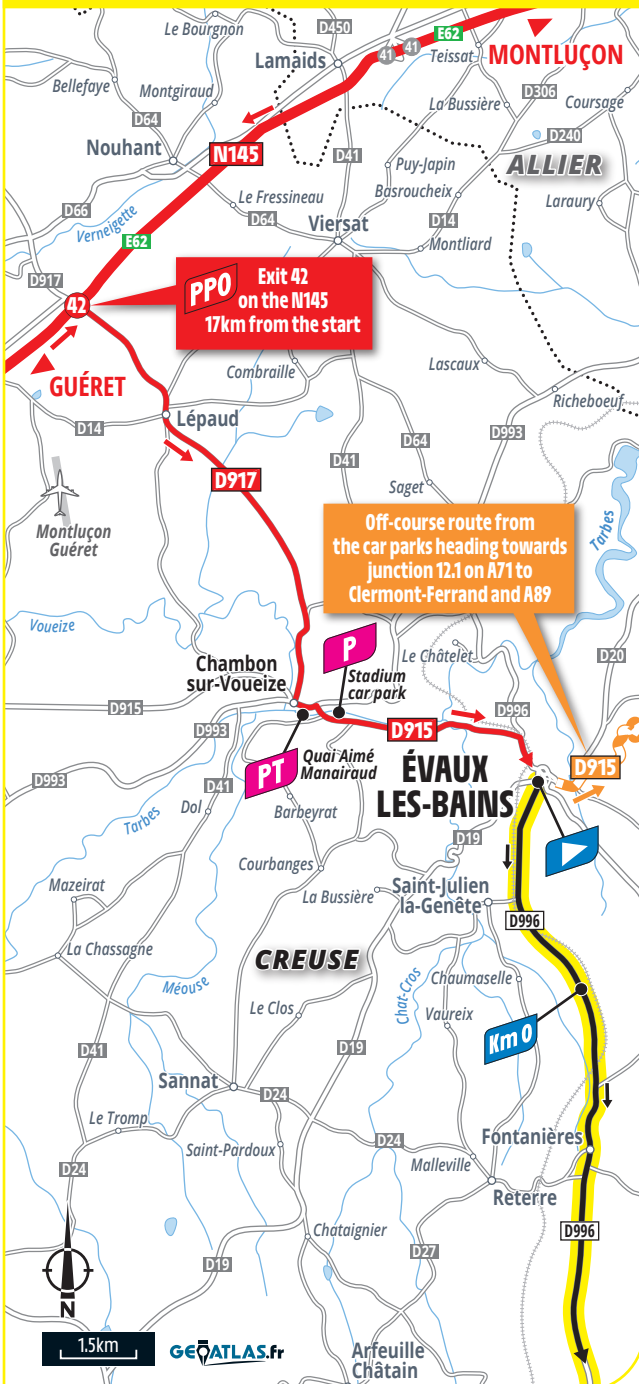
PUBLICITY CARAVAN

Parking: rue du Stade car park and Rue du Stade at Chambon-sur-Voueize
Parking for technical vehicles: quai Aimé Manairaud
Departure from the car park: between 9:00 and 9:30
Passage across the start line: between 9:20 and 9:50

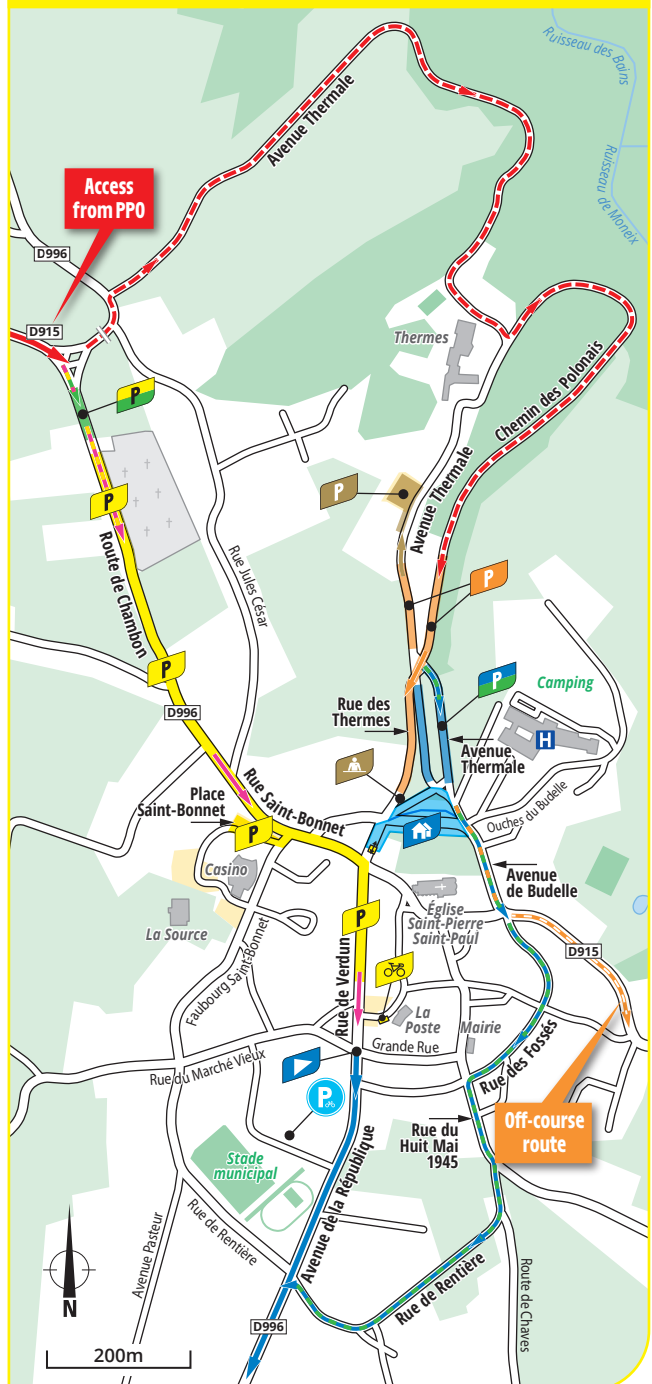
RACE

Assembly point for the start: rue de Verdun
Rider sign-in: between 10:10 and 11:10
Call to the start: 11:15
Neutralised start: 11:20, rue de Verdun
Official start: 11:30, on the D996, 4.5km from the assembly point

START ACCESS

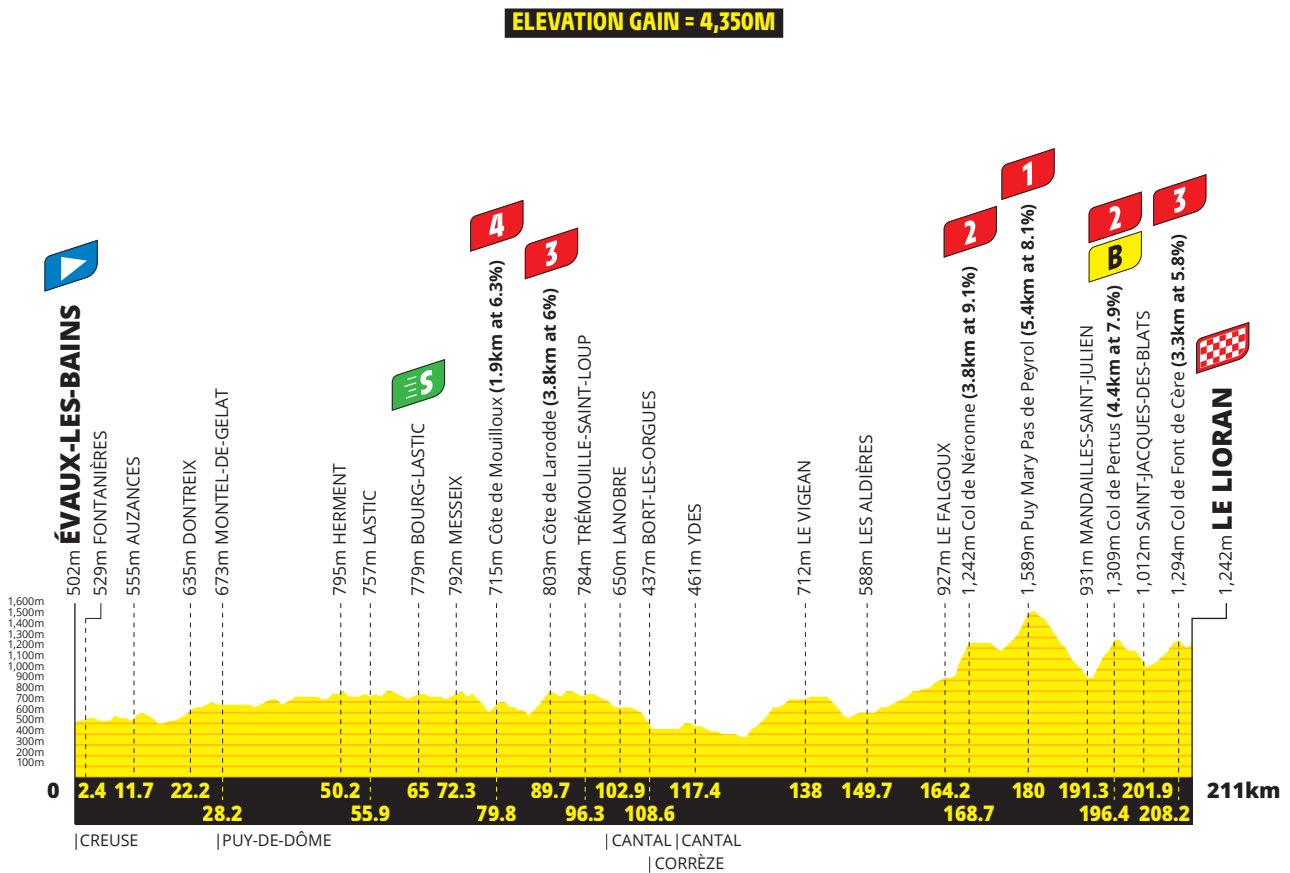


SITUATION MAP

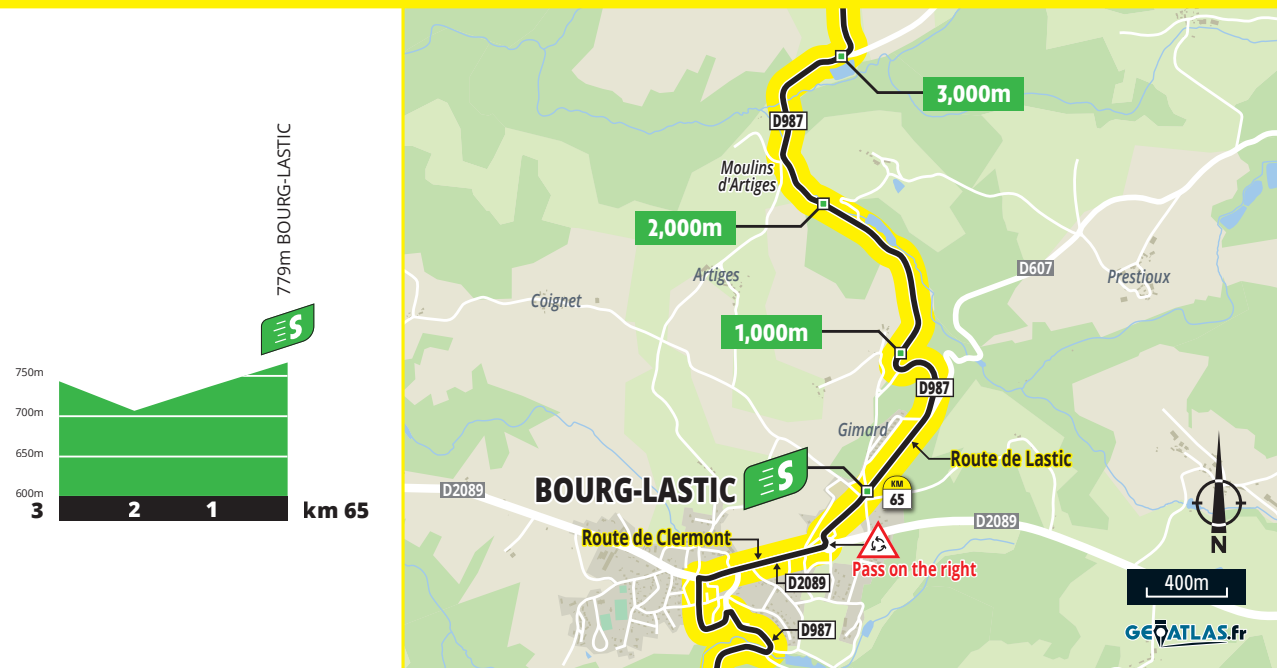


PROFILES AND MAP

STAGE'S PROFILE



INTERMEDIATE SPRINT • PROFILE AND MAP



KM 65 • BOURG-LASTIC

ITINERARY TIMETABLE

KM		STAGE 11		TIMETABLE				
To be run	Run			Caravan	39kph	37kph	35kph	
CREUSE (23)								
		VC	ÉVAUX-LES-BAINS (VC-D996)	NEUTRALISED START	09:20	11:20	11:20	11:20
		D996	Les Fresses (SAINT-JULIEN-LA-GENÊTE)					
211	0		ÉVAUX-LES-BAINS	OFFICIAL START	09:30	11:30	11:30	11:30
208.6	2.4		FONTANIÈRES		09:34	11:34	11:34	11:34
204	7		La Combe (ROUGNAT)		09:42	11:41	11:41	11:42
200.8	10.2		ROUGNAT		09:47	11:46	11:46	11:47
200.1	10.9		La Côte des Vergnes (ROUGNAT)		09:49	11:47	11:48	11:49
199.3	11.7		AUZANCES (D996-VC-D988)		09:50	11:48	11:49	11:50
194.9	16.1	D988	Crossroad D988-D4		09:57	11:55	11:56	11:57
190.5	20.5	D4	Le Mas		10:05	12:02	12:03	12:05
188.8	22.2		DONTREIX		10:08	12:04	12:06	12:08
187.4	23.6		Matroux		10:10	12:06	12:08	12:10
PUY-DE-DÔME (63)								
182.8	28.2	D206	MONTEL-DE-GELAT (D206-D13-D82)		10:18	12:13	12:16	12:18
181.2	29.8	D82	Crosacoigne		10:21	12:16	12:18	12:21
172.6	38.4		CONDAT-EN-COMBRILLE		10:36	12:29	12:32	12:36
161.1	49.9		Crossroad D82-D204		10:55	12:47	12:51	12:55
160.8	50.2	D204	HERMENT (D204-D565-D987)		10:56	12:47	12:51	12:56
155.1	55.9	D987	LASTIC		11:06	12:56	13:01	13:06
154.2	56.8		Chez Rozier		11:07	12:57	13:02	13:07
148.3	62.7		Moulins d'Artiges		11:17	13:06	13:12	13:17
146.4	64.6		BOURG-LASTIC (D987-D2089-D987)		11:21	13:09	13:15	13:21
146	65		BOURG-LASTIC		11:21	13:10	13:15	13:21
140.3	70.7		Les Gannes (D987-D73 C)		11:31	13:19	13:25	13:31
138.7	72.3	D73 C	MESSEIX (D73 C-D73)		11:34	13:21	13:27	13:34
134	77	D73	Chalameyroux		11:42	13:28	13:35	13:42
131.2	79.8		Côte de Mouilloux		11:47	13:33	13:39	13:47
129.7	81.3		Le Bachou (SINGLES)		11:49	13:35	13:42	13:49
127.4	83.6		La Guinguette (SINGLES)		11:53	13:39	13:46	13:53
126.3	84.7		La Cabane (SINGLES)		11:55	13:40	13:47	13:55
121.4	89.6		LARODDE		12:03	13:48	13:55	14:03
121.3	89.7		Côte de Larodde		12:04	13:48	13:55	14:04
118.5	92.5		Fouroux		12:08	13:52	14:00	14:08
114.7	96.3		TRÉMOUILLE-SAINT-LOUP		12:15	13:58	14:06	14:15
112.4	98.6		Crossroad D73-D922		12:19	14:02	14:10	14:19
CANTAL (15)								
110.1	100.9	D922	La Pradelle		12:23	14:05	14:14	14:23
108.1	102.9		LANOBRE		12:26	14:08	14:17	14:26
102.9	108.1		Granges		12:35	14:16	14:25	14:35
102.4	108.6		BORT-LES-ORGUES		12:36	14:17	14:26	14:36
CORRÈZE (19)								
99.1	111.9		Saint-Thomas		12:42	14:22	14:31	14:42
CANTAL (15)								
93.6	117.4		YDES		12:51	14:30	14:40	14:51
73.1	137.9		Crossroad D922-D678		13:26	15:02	15:13	15:26
73	138	D678	LE VIGEAN		13:27	15:02	15:14	15:27

DISTANCE FROM NEUTRALISED START TO OFFICIAL START
4.5km

CATEGORISED CLIMBS AND SUMMIT FINISHES

4 km 79.8 - Côte de Mouilloux
Climb of 1.9km at 6.3%

3 km 89.7 - Côte de Larodde
Climb of 3.8km at 6%

2 km 168.7 - Col de Néronne
Climb of 3.8km at 9.1%

1 km 180 - Puy Mary Pas de Peyrol
Climb of 5.4km at 8.1%

2 km 196.4 - Col de Pertus
Climb of 4.4km at 7.9%

3 km 208.2 - Col de Font de Cère
Climb of 3.3km at 5.8%

RELAIS-ÉTAPE

Parking Font d'Alagnon
15300 Le Lioran
Km 210.1

ROUTE FOR NON-RACE VEHICLES

Exit directly from the off-course parking area (don't follow the race route). Leave Avenue de Budelle via Faubourg Monneix heading towards the D915 to Chambonchar, then take the D4, the D502 and the D2144 to reach junction 12-1 on the A71 heading towards the A89. At Clermont-Ferrand, leave the A71 and take the A75. Leave the A75 at junction 23 Massiac and continue on the N122 and the D67.

Entry point onto the race route: crossroads of the D67 and Font d'Alagnon, 800m from the finish line.

Total distance: 208km

RESTRICTION CARAVANE

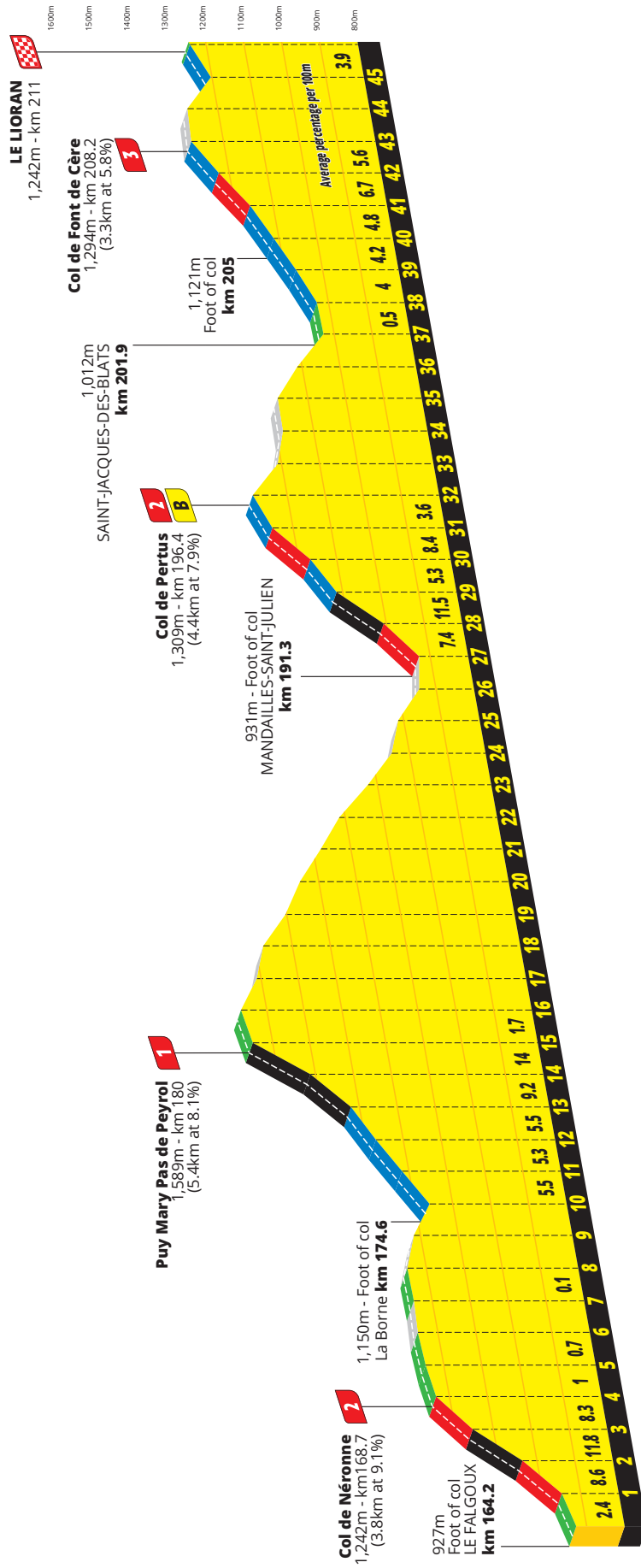
Km 209 - Le Lioran
Narrow road with steep gradients.
Diversion for oversized vehicles at km 202.



ITINERARY TIMETABLE

KM		STAGE 11		TIMETABLE			
To be run	Run			Caravan	39kph	37kph	35kph
69.9	141.1		Neyrecombe	13:32	15:07	15:19	15:32
66.2	144.8		Pons (ANGLARDS-DE-SALERS)	13:38	15:13	15:25	15:38
65.7	145.3		Crossroad D678-D12	13:39	15:13	15:25	15:39
64	147	D12	La Prade (MOUSSAGES)	13:42	15:16	15:28	15:42
62.8	148.2		Maleprade (ANGLARDS-DE-SALERS)	13:44	15:18	15:30	15:44
61.3	149.7		LES ALDIÈRES	13:47	15:20	15:33	15:47
59.3	151.7		Metric	13:50	15:23	15:36	15:50
58.9	152.1		Colture	13:51	15:24	15:36	15:51
57.3	153.7		SAINT-VINCENT-DE-SALERS	13:53	15:26	15:39	15:53
53.2	157.8		LE VAULMIER	14:00	15:33	15:46	16:00
52.6	158.4		Malprengere	14:01	15:34	15:47	16:01
51	160		Le Furgoux	14:04	15:36	15:49	16:04
50.6	160.4		Les Caves	14:05	15:37	15:50	16:05
46.8	164.2		LE FALGOUX (D12-D37)	14:11	15:43	15:56	16:11
42.3	168.7	D680	Col de Néronne (1,242m) 	14:19	15:50	16:04	16:19
42.3	168.7	D37	Crossroad D37-D680	14:19	15:50	16:04	16:19
31	180		Puy Mary Pas de Peyrol (1,589m) 	14:39	16:11	16:27	16:44
31	180		Crossroad D680-D17	14:39	16:07	16:22	16:39
29.3	181.7	D17	COL DE REDONDET	14:41	16:13	16:29	16:46
22.4	188.6		Rudez	14:53	16:21	16:37	16:54
19.7	191.3		MANDAILLES-SAINT-JULIEN (D17-D317)	14:58	16:24	16:40	16:58
14.6	196.4	D317	Col de Pertus (1,309m)  	15:07	16:31	16:48	17:06
9.1	201.9		SAINT-JACQUES-DES-BLATS (D317-N122)	15:16	16:40	16:57	17:16
6	205	N122	Crossroad N122-D67	15:21	16:45	17:02	17:21
3.3	207.7	D67	Crossroad D67-VC	15:26	16:49	17:06	17:26
2.8	208.2	VC	Col de Font de Cère 	15:27	16:50	17:07	17:27
0.8	210.2		Crossroad VC-D67	15:30	16:53	17:10	17:30
0	211	D67	LE LIORAN 	15:32	16:54	17:12	17:31

PARTICULAR PROFILE



- from 0 to 2.9%
- from 3 to 5.9%
- from 6 to 8.9%
- from 9%

FINISH



ELECTRIC CHARGING POINTS

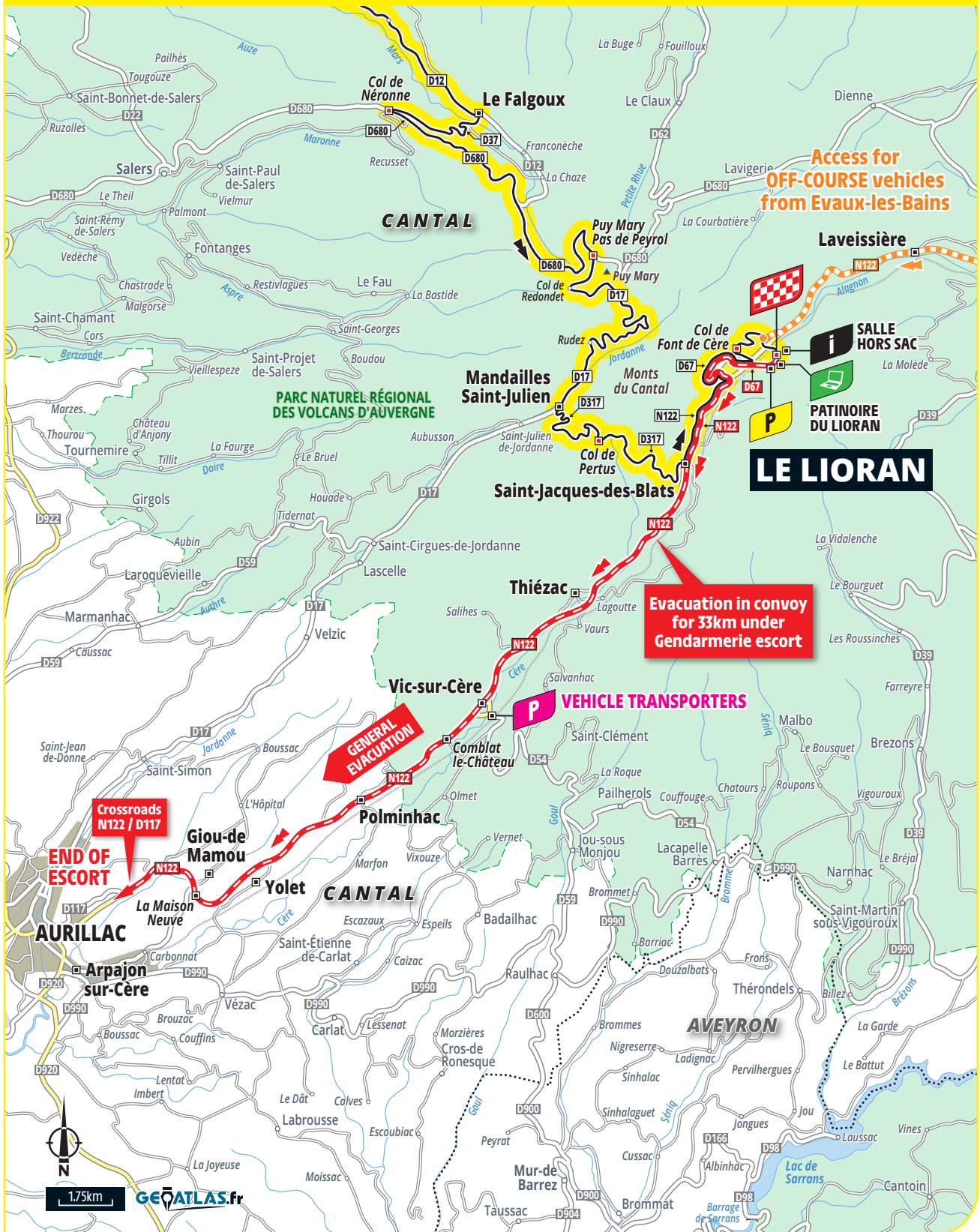


SERVICE STATION

Access TotalEnergies
 Avenue Charles de Gaulle - Route de Sansas
 15000 Aurillac
 Tel: + 33 (0)4 71 63 48 03
 Opening hours: between 14.00 and 19.00

EVACUATION

EVACUATION MAP



AURILLAC

Prefecture of Cantal (15)

Population: 26,000 (Aurillacois and Aurillacoises), 144,000 in Cantal

aurillac.fr

cantal.fr

Tour de France: stage town for the ninth time. In 1963, sprint ace Rik Van Looy showed off his ability as a rouleur to win here, finishing a handful of seconds ahead of the pursuing peloton. It was the third of his four stage victories that year, which earned him the points classification and the combativity prize.

- Cycling:** 10 cycle routes around the town, including the Véloroute la Châtaigneraie
- Sport and culture:** Athlétic Club Vélocipédique Aurillacois, Stade Aurillacois Cantal Auvergne (rugby), Aurillac Handball Cantal Auvergne. *Facilities:* Jean Alric Stadium, Marie-José Pérec Stadium, Peyrolles sports complex, La Ponétie sports ground. *Athletes:* Olivier Magne (rugby), Christophe Laborie (cycling). *Events:* International Street Theatre Festival, Aurillac Swing Festival, Aurillac Theatre Festival, Festival des Goudots Gourmands (gastronomic festival and cookery classes), Salon entre les Mondes (book festival), Ultra Trail Puy Mary Aurillac, Aurillac 10km
- Sights:** Château Saint-Étienne (9th century) and its volcano museum, Saint-Géraud Abbey (9th century Benedictine abbey), Maison Consulaire (13th century), art and archaeology museum, statue of Pope Gerbert I, a 10th century French pope, municipal theatre, Le Prisme (concert and exhibition hall), national stud farm
- Gastronomy:** Salers meat, potée auvergnate (meat, potato and vegetable stew), truffade (cheese-and-potato pancake), pounti (pâté), tarte à la tome (cheese tart)
- Distinctions and labels:** Town of Art and History, three-star floral town



Gardens at Château Saint-Étienne, Aurillac © Christian Genot



Consular House, Aurillac © Christian Genot



Bastide, Villeneuve-sur-Lot © Cédric Vlemmings



Chateau de Rogé, Villeneuve-sur-Lot © Mairie de Villeneuve-sur-Lot

VILLENEUVE-SUR-LOT

Sub-prefecture of Lot-et-Garonne (47)

Population: 21,800 (Villeneuvois and Villeneuvoises)

ville-villeneuve-sur-lot.fr

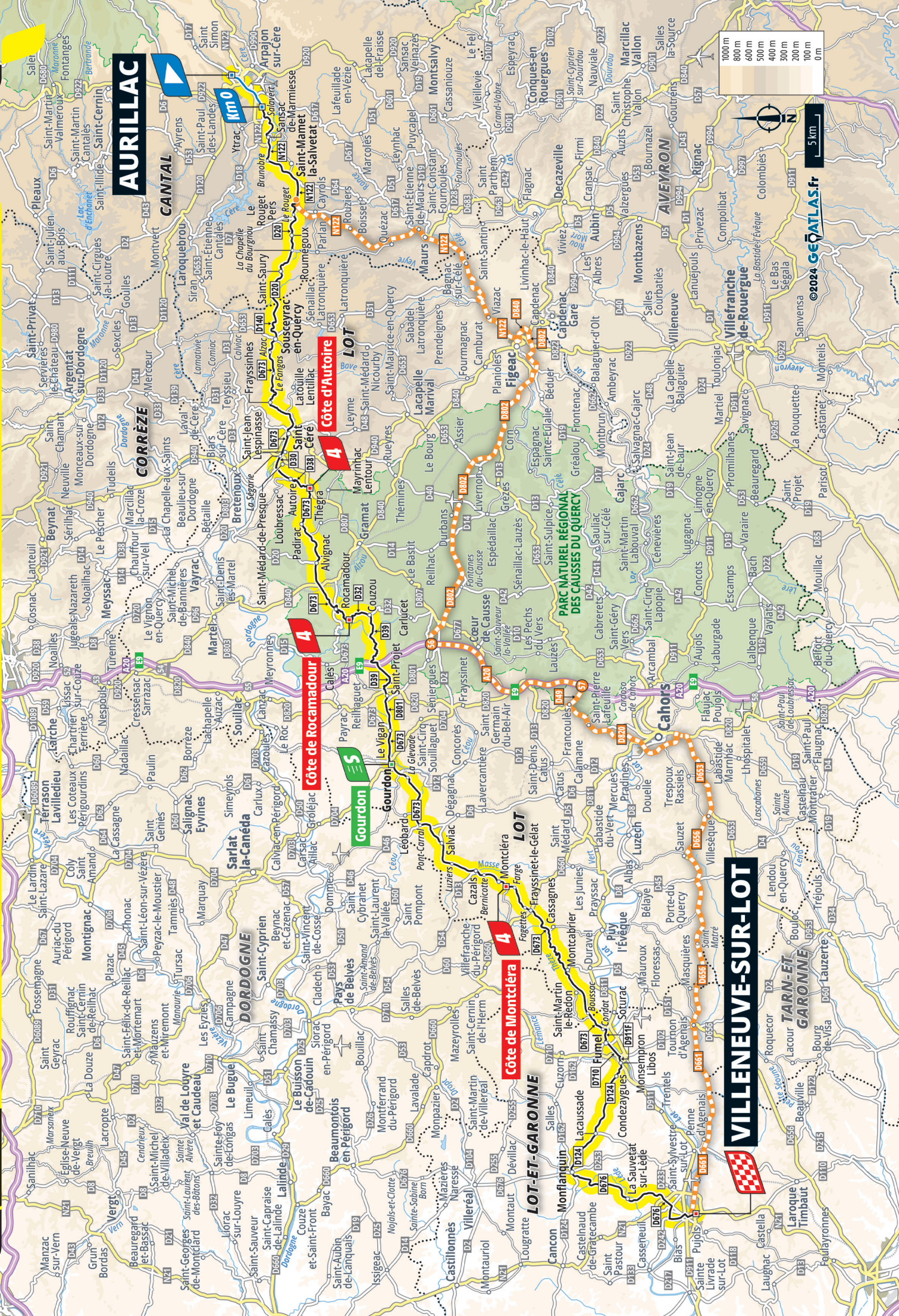
CYCLE CITY 2024



TOUR DE FRANCE

Tour de France: stage town for the third time. In 2000, Erik Dekker won solo here, finishing around 50 seconds ahead of his pursuers. He went on to win two more stage victories in sprints, before being awarded the combativity prize in Paris.

- Cycling:** 25km of cycle paths, Véloroute de la Vallée du Lot, greenways, six mountain bike trails, help with buying a bike, free bike loans, bike repair workshops, introduction to "How to Ride a Bike" in schools
- Sport and culture:** Villeneuve XIII (rugby league), Ping Pong Club Villeneuvois, Aviron Villeneuvois (rowing), Stade Villeneuvois Athlétisme. *Personalities:* Chimène Badi (singer), Ousmane Dieng (basketball, NBA), Samir Ziani (boxing), Mickaël Brageot (equestrian vaulting). *Events:* Festival Villeneuve se livre (literary festival), Aérofestival (air show)
- Sights:** It's a typical 13th century fortified town, Church of Sainte-Catherine (16th century stained glass windows) and Château de Rogé (15th century). *Nearby:* Château de Bonaguil, Monsempron-Libos Priory, Latour-Marliac water lily garden, the five most beautiful villages in France (Monflanquin, Penne d'Agenais, Pujols, Tournon d'Agenais and Villereal).
- Gastronomy:** Home of the Agen prune
- Distinctions and labels:** Tour de France "Ville à Vélo" (Cycling Town), Land of Art and History, Active and Sporting Town, Land of the 2024 Games



AURILLAC



CANTAL

CORRÈZE

Côte d'Autoire

Côte de Rocamadour

Gourdon

Côte de Montcléra

LOT-ET-GARONNE

VILLENEUVE-SUR-LOT



TARN-ET-GARONNE



ACCESS AND START

PPO

Crossroads of the N122 and D117, 5.9km from the start



get there with waze



RECEPTION POINT FOR GUESTS

Monument au Général Delzons
32, avenue Gambetta
15014 Aurillac
Opens: 9:00

TOUR DE FRANCE VILLAGE

Le Gravier
Cours Monthyon
15000 Aurillac
Opens: 9:30

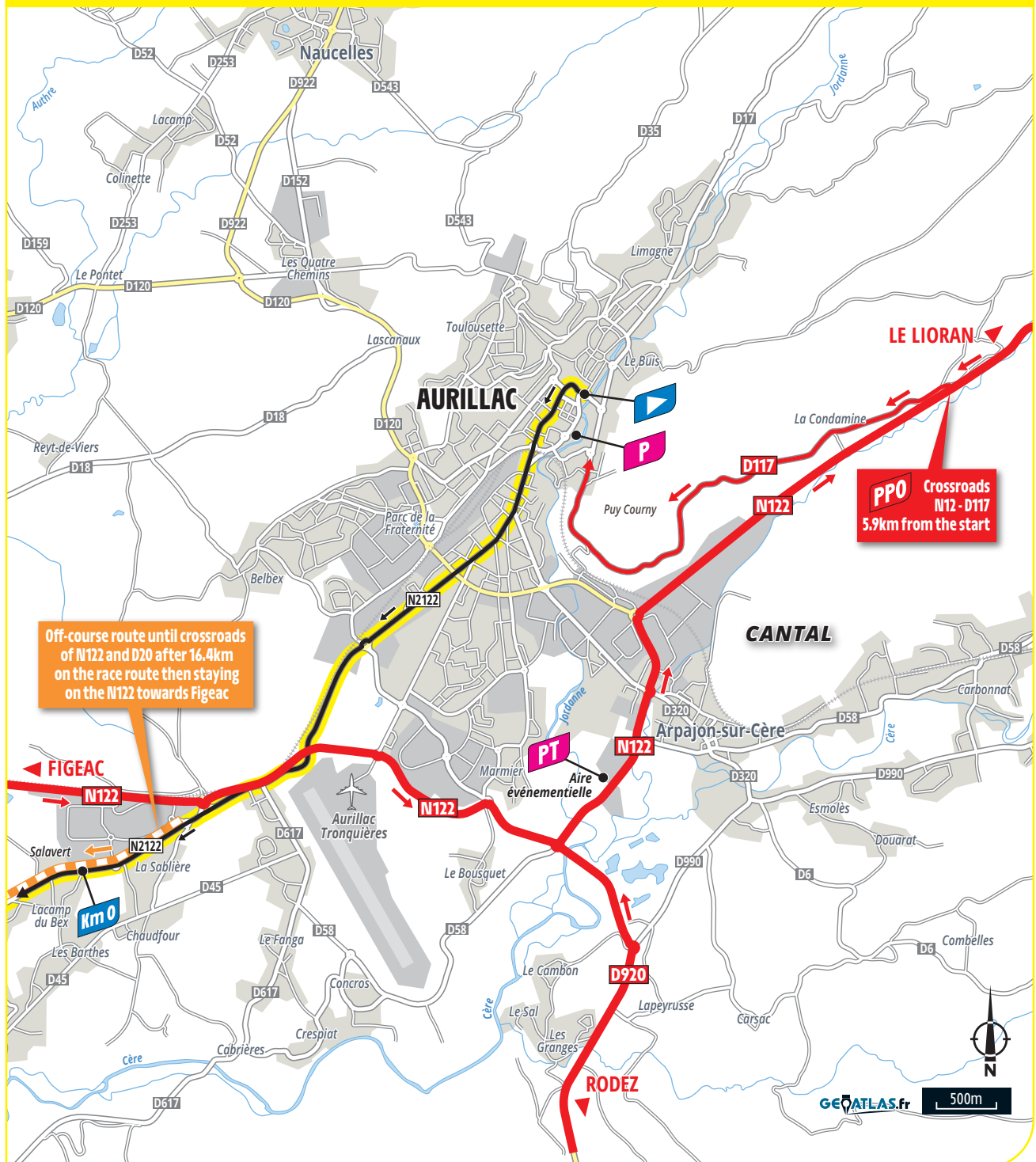
PUBLICITY CARAVAN

Parking: Doumer car park, rue Paul Doumer
Parking for technical vehicles: La Ponétie sports complex
Departure from the car park: between 10:25 and 10:55
Passage in front of the start line: between 10:35 and 11:05

RACE

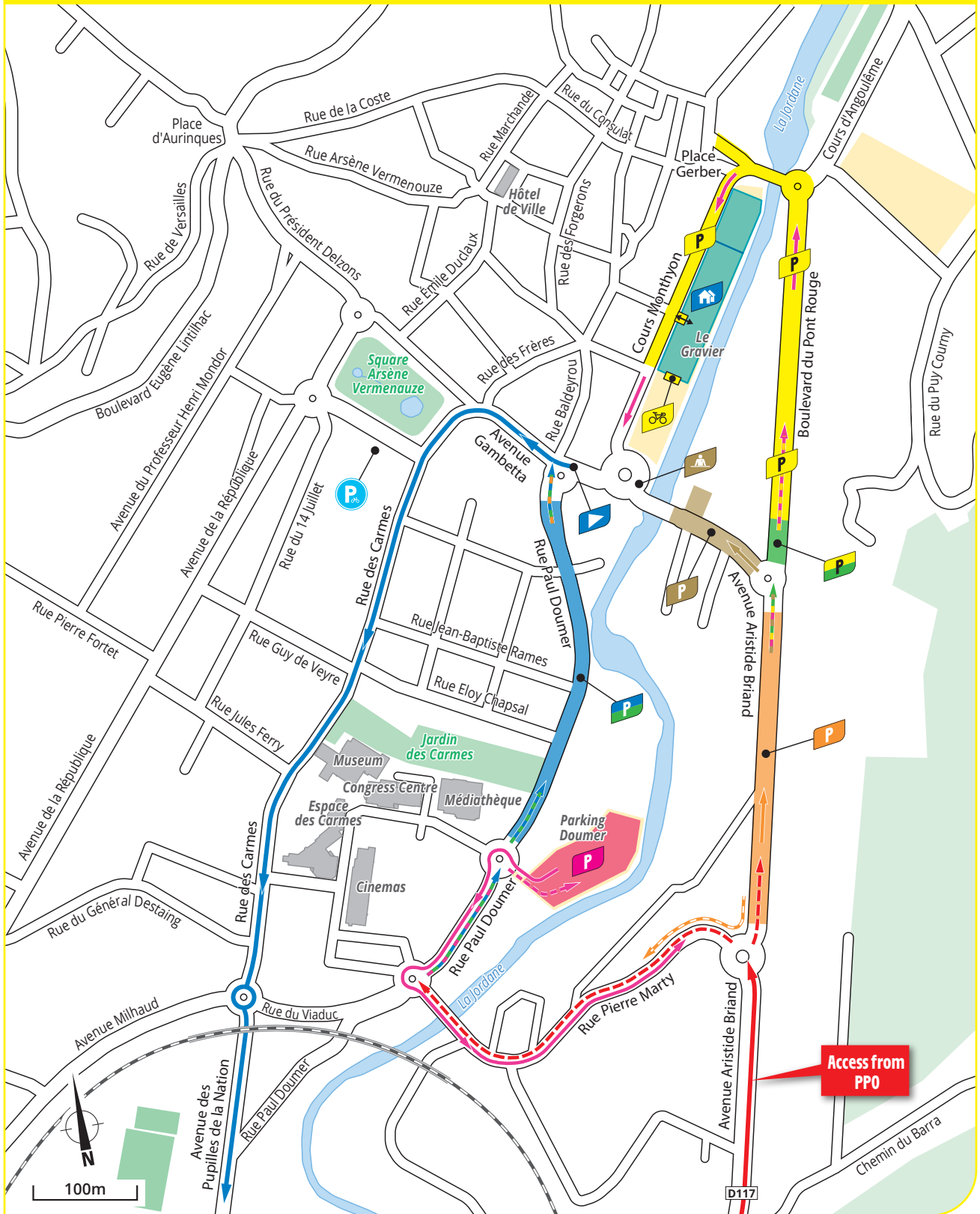
Assembly point for start: avenue Gambetta
Rider sign-in: between 11:25 and 12:25
Call to the start: 12:30
Neutralised start: 12:35, avenue Gambetta
Official start: 12:50, on the N122, 6.3km from the assembly point

START ACCESS



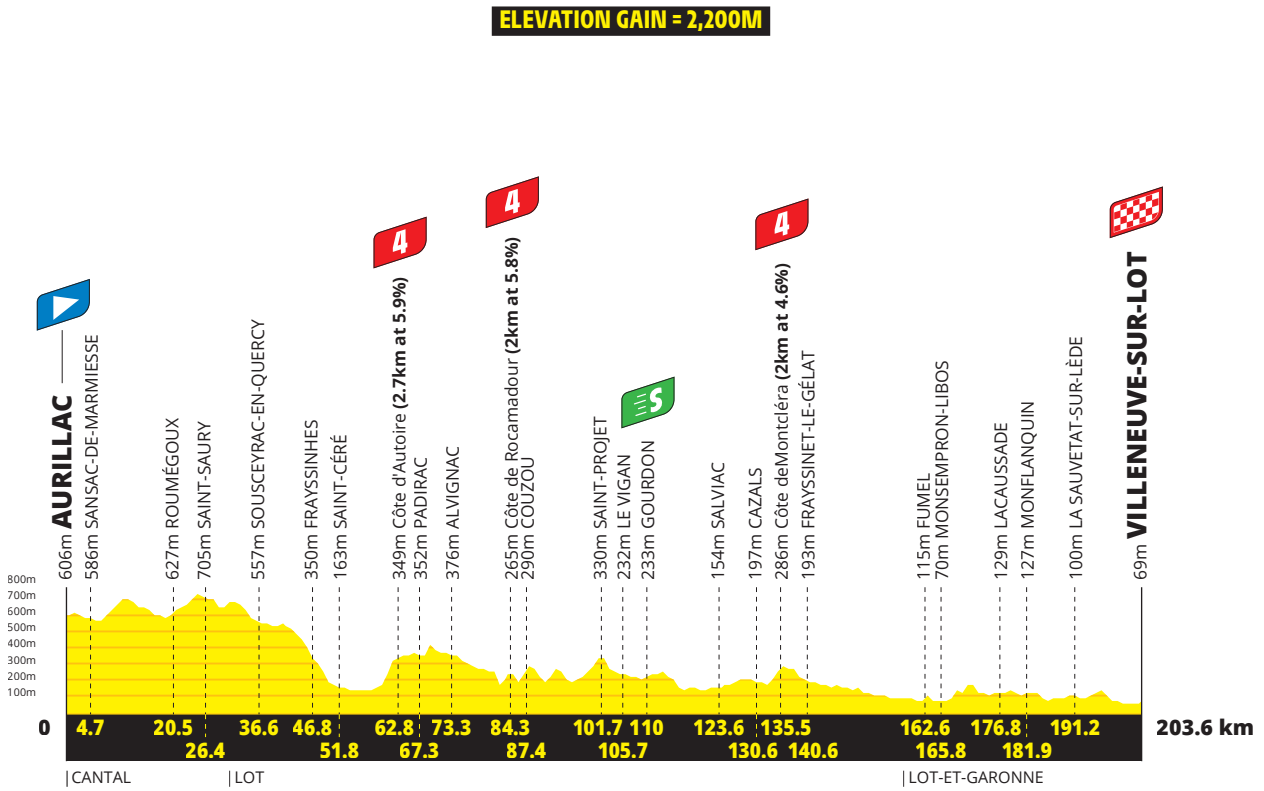
ACCESS AND START

SITUATION MAP

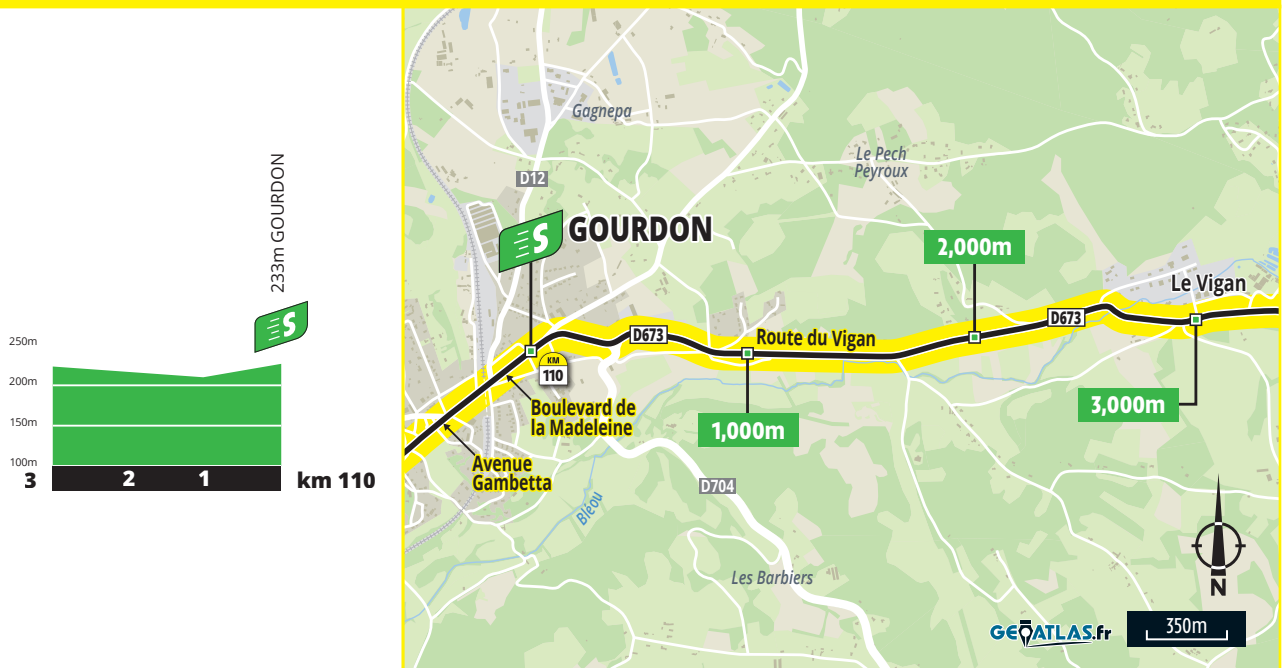


PROFILES AND MAP

STAGE'S PROFILE



INTERMEDIATE SPRINT - PROFILE AND MAP



KM 110 • GOURDON

ITINERARY TIMETABLE

KM		STAGE 12		TIMETABLE				
To be run	Run			Caravan	46kph	44kph	42kph	
CANTAL (15)								
		VC	AURILLAC	NEUTRALISED START	10:35	12:35	12:35	12:35
			Crossroad VC-N122					
203.6	0	N122	AURILLAC	OFFICIAL START	10:50	12:50	12:50	12:50
203.5	0.1	VC	Salavert (YTRAC)		10:50	12:50	12:50	12:50
200.4	3.2		Le Cros Haut		10:55	12:54	12:54	12:55
200.2	3.4		Le Cros Bas		10:55	12:54	12:55	12:55
200	3.6		Salemagne		10:55	12:55	12:55	12:55
198.9	4.7		SANSAC-DE-MARMIESSE		10:57	12:56	12:56	12:57
197	6.6		Crossroad VC-N122		10:59	12:59	12:59	12:59
196.2	7.4	N122	Le Malpas		11:00	13:00	13:00	13:00
195.3	8.3		Brunobre (SAINT-MAMET-LA-SALVETAT)		11:02	13:01	13:01	13:02
192.3	11.3		La Bitarelle (SAINT-MAMET-LA-SALVETAT)		11:06	13:05	13:05	13:06
191.6	12		Puechal-Bas (SAINT-MAMET-LA-SALVETAT)		11:07	13:06	13:06	13:07
188.5	15.1		Crossroad N122-D20		11:12	13:10	13:11	13:12
187.2	16.4	D20	Le Rouget (LE ROUGET-PERS)		11:13	13:11	13:12	13:13
183.1	20.5		ROUMÉGOUX		11:19	13:17	13:18	13:19
181.7	21.9		Combecave		11:21	13:19	13:20	13:21
181	22.6		La Chapelle du Bourgnou		11:22	13:19	13:21	13:22
179.6	24		Le Poteau		11:24	13:21	13:23	13:24
177.2	26.4		SAINT-SAURY		11:28	13:24	13:26	13:28
LOT (46)								
167	36.6	D140	SOUSCEYRAC-EN-QUERCY (D140-D653-D673)		11:42	13:38	13:40	13:42
165.2	38.4	D673	Croix de Lissarthe		11:45	13:40	13:42	13:45
163.5	40.1		Alzac		11:47	13:42	13:45	13:47
161.7	41.9		Le Fangas (LATOUILLE-LENTILLAC)		11:50	13:45	13:47	13:50
160.7	42.9		Le Roc d'Asfaux (LATOUILLE-LENTILLAC)		11:51	13:46	13:48	13:51
156.8	46.8		FRAYSSINHES		11:57	13:51	13:54	13:57
151.8	51.8		SAINT-CÉRÉ		12:04	13:57	14:01	14:04
147.8	55.8		Crossroad D673-D30		12:10	14:03	14:06	14:10
147.7	55.9	D30	La Ségarie (SAINT-JEAN-LESPINASSE)		12:10	14:03	14:06	14:10
146.2	57.4		Crossroad D30-D38		12:12	14:05	14:08	14:12
144	59.6	D38	AUTOIRE		12:15	14:08	14:11	14:15
140.8	62.8		Côte d'Autoire		12:20	14:12	14:16	14:20
140.7	62.9		Crossroad D38-D673		12:20	14:12	14:16	14:20
136.3	67.3	D673	PADIRAC		12:26	14:18	14:22	14:26
130.3	73.3		ALVIGNAC		12:35	14:26	14:30	14:35
123.7	79.9		ROCAMADOUR (D673-D32)		12:44	14:34	14:39	14:44
119.3	84.3	D32	Côte de Rocamadour		12:50	14:40	14:45	14:50
116.2	87.4		COUZOU (D32-D39)		12:55	14:44	14:49	14:55
103.4	100.2	D39	SAINT-PROJET		13:13	15:01	15:07	15:13
100.8	102.8		Crossroad D39-D801		13:17	15:04	15:10	15:17
97.9	105.7	D801	LE VIGAN		13:21	15:08	15:14	15:21
94.3	109.3		GOURDON (D801-D673)		13:26	15:12	15:19	15:26
93.6	110		GOURDON		13:27	15:13	15:20	15:27
90.2	113.4	D673	La Glevade		13:32	15:18	15:25	15:32
83.7	119.9		Pont-Carral (LÉOBARD)		13:41	15:26	15:33	15:41
80	123.6		SALVIAC		13:47	15:31	15:39	15:47

DISTANCE FROM NEUTRALISED START TO OFFICIAL START

6.3km

CATEGORISED CLIMBS AND SUMMIT FINISHES

km 62.8 - Côte d'Autoire

Climb of 2.7km at 5.9%

km 84.3 - Côte de Rocamadour

Climb of 2km at 5.8%

km 135.5 - Côte de Montcléra

Climb of 2km at 4.6%

RELAIS-ÉTAPE

Parking de la République

47300 Villeneuve-sur-Lot

Km 201.5

ROUTE FOR NON-RACE VEHICLES

Exit directly from the off-course parking area (don't follow the race route). Leave Avenue Aristide Briand via Rue Pierre Party and Rue Paul Doumer before joining the neutralised race route at Km 5.7. Leave the race route at Km 15.1 at the crossroads of the D20 and the N122. Stay on the N122 towards Figeac before taking the D840 and then the D802. Join the A20 at junction 56 and then leave it at junction 57. Then continue on the D820, D653 the D656 and the D661.

Entry point onto the race route: crossroads of D661 and D911, 700m from the finish line

Total distance: 219km

RESTRICTION ON THE CARAVAN

Km 80 - Rocamadour

Narrow and twisting road

Diversion for long and wide vehicles



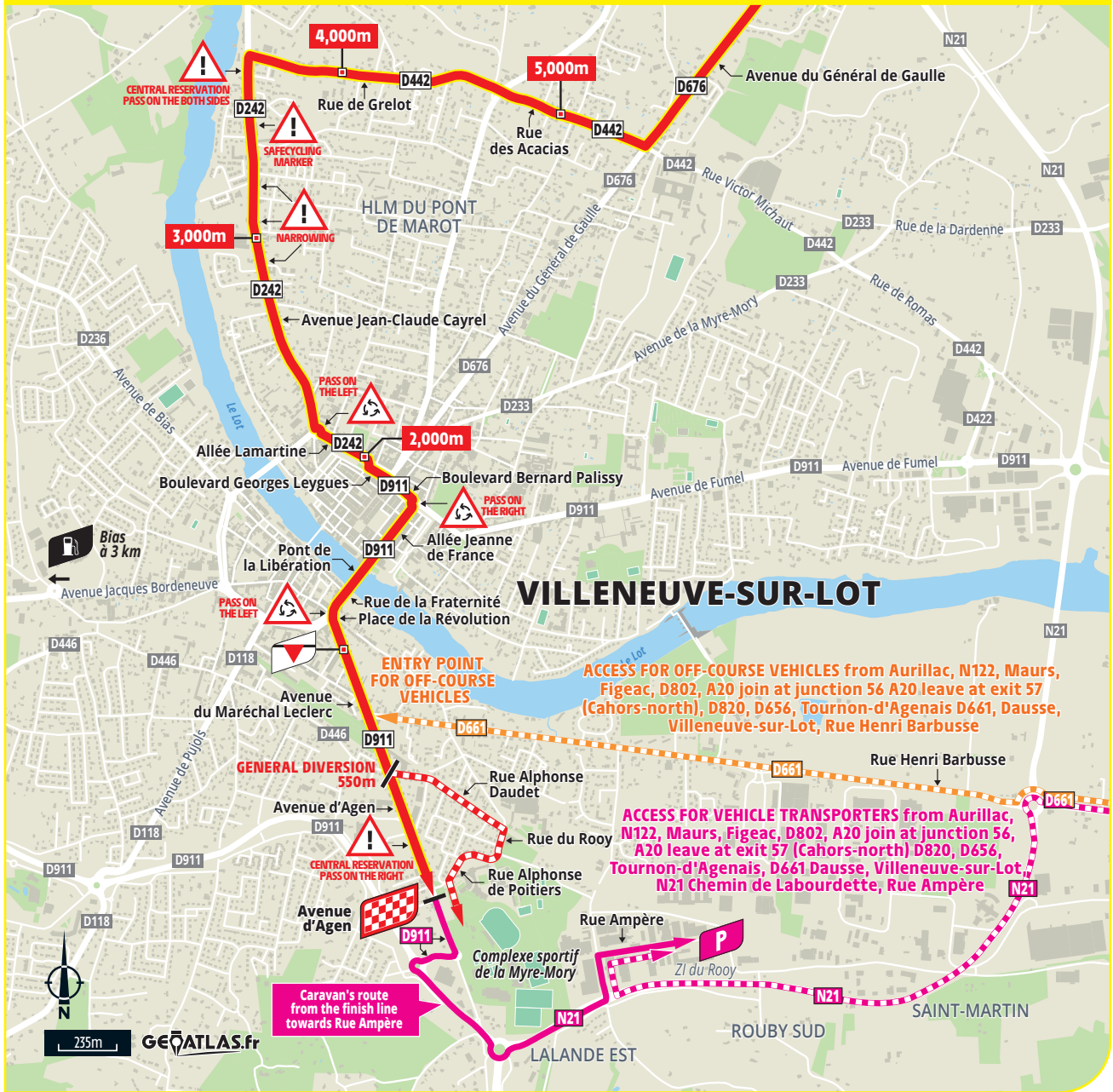
ITINERARY TIMETABLE

KM		STAGE 12		TIMETABLE			
To be run	Run			Caravan	46kph	44kph	42kph
76	127.6		Luziers	13:52	15:36	15:44	15:52
73	130.6		CAZALS	13:57	15:40	15:48	15:57
71.7	131.9		Bernicotte	13:58	15:42	15:50	15:58
69.4	134.2		MONTCLÉRA	14:02	15:45	15:53	16:02
68.6	135		Farge	14:03	15:46	15:54	16:03
68.1	135.5		Côte de Montcléra 	14:04	15:47	15:55	16:04
63.7	139.9		Fagettes	14:10	15:52	16:01	16:10
63	140.6		FRAYSSINET-LE-GÉLAT	14:11	15:53	16:02	16:11
51.3	152.3		Pont de Montcabrier (MONTCABRIER)	14:28	16:09	16:18	16:28
45.8	157.8		Boussac (SAINT-MARTIN-LE-REDON)	14:35	16:16	16:25	16:35
LOT-ET-GARONNE (47)							
42.7	160.9		Condat	14:40	16:20	16:29	16:40
42.1	161.5		Crossroad D673-D911 F	14:41	16:21	16:30	16:41
41	162.6	D911 F	FUMEL (D911 F-D710)	14:42	16:22	16:32	16:42
37.8	165.8	D710	MONSEMPRON-LIBOS (D710-D911 F-VC-D911 F)	14:47	16:26	16:36	16:47
36.3	167.3		Cross level n° 358	14:49	16:28	16:38	16:49
34.9	168.7	D911 F	CONDEZAYGUES (D911 F-D124)	14:51	16:30	16:40	16:51
26.8	176.8	D124	LACAUSSADE	15:02	16:41	16:51	17:02
21.7	181.9		MONFLANQUIN (D124-D676)	15:10	16:47	16:58	17:10
12.4	191.2	D676	LA SAUVETAT-SUR-LÈDE	15:23	16:59	17:11	17:23
6.8	196.8		VILLENEUVE-SUR-LOT (D676-D442-D242-VC-D911)	15:31	17:07	17:18	17:31
0	203.6	D911	VILLENEUVE-SUR-LOT 	15:41	17:16	17:28	17:41


STAGE'S LAST KILOMETRES



LAST KILOMETRES MAP



LAST KILOMETRES PROFILE



FINISH LINE

D911, at the end of a 1.2km finishing straight by line of sight
Width: 6.50m

PRESS ROOM

Complexe sportif de la Myre-Mory
 Avenue d'Agen - 47300 Villeneuve-sur-Lot
Distance from the finish: 400m

RECEPTION POINT FOR GUESTS

Rue Alphonse de Poitiers - 47323 Villeneuve-sur-Lot
Opens: 14:00

FINISH MAP



ELECTRIC CHARGING POINTS



SERVICE STATION

Access TotalEnergies
224, avenue de Bordeaux - 47300 Bias
Tel.: + 33 (0)5 53 70 13 27
Opening hours: between 14:00 and 19:00



AGEN

Prefecture of Lot-et-Garonne (47)

Population: 32,500 (Agenais and Agenaises)

agen.fr

CYCLE CITY 2024



TOUR DE FRANCE

Tour de France: stage town for the fifth time. In 1951, Hugo Koblet rode to victory in Agen after a solo breakaway of more than 130 kilometres. Nicknamed "the pedaler of charm" for his elegance, he donned the yellow jersey three days later after another stage victory, and went on to succeed his Swiss compatriot Ferdi Kübler as the race champion.

- Cycling:** Cycle paths and greenways on the Canal Latéral à la Garonne linking Toulouse to Bordeaux
- Sport and culture:** SU Agen (rugby, eight French championship titles). *Facilities:* Municipal sports park and Armandie Stadium, Philippe Sella sports ground. *Personalities:* Michel Serres (philosopher), Francis Cabrel (musician). *Events:* Folies Vocales (French music and culture), Fêtes d'Agén (concerts and entertainment)
- Sights:** Saint-Caprais Cathedral (12th century), listed as a UNESCO World Heritage Site as part of the French Pilgrim's Way to Santiago de Compostela, Jacobins Church (13th century), former episcopal palace (now the prefecture), canal bridge, the second longest canal bridge in France (539m long and 23 arches), fine arts museum, Ducourneau Theatre
- Gastronomy:** Agen prunes (the monks at Clairac Abbey discovered during the Middle Ages that it was possible to preserve plums by drying them), foie gras, salmis de palombe (pigeon stew), hazelnuts, ceps
- Distinctions and labels:** Tour de France "Ville à Vélo" (Cycling Town), Internet Town, Active and Sporting Town, Child-Friendly Town, Association of Towns for Urban Cleanliness, three-star floral town



Michel Serres footbridge, Agen © Inigo Brothers



Canal des 2 Mers, Agen © Inigo Brothers



Château, Pau © Getty Images



Beaumont Park, Pau © Ville de Pau

PAU

Prefecture of Pyrénées-Atlantiques (64)

Population: 77,600 (Palois and Paloisés),
162,000 within the 31 communes comprising the Pau
Béarn Pyrénées municipality

pau.fr

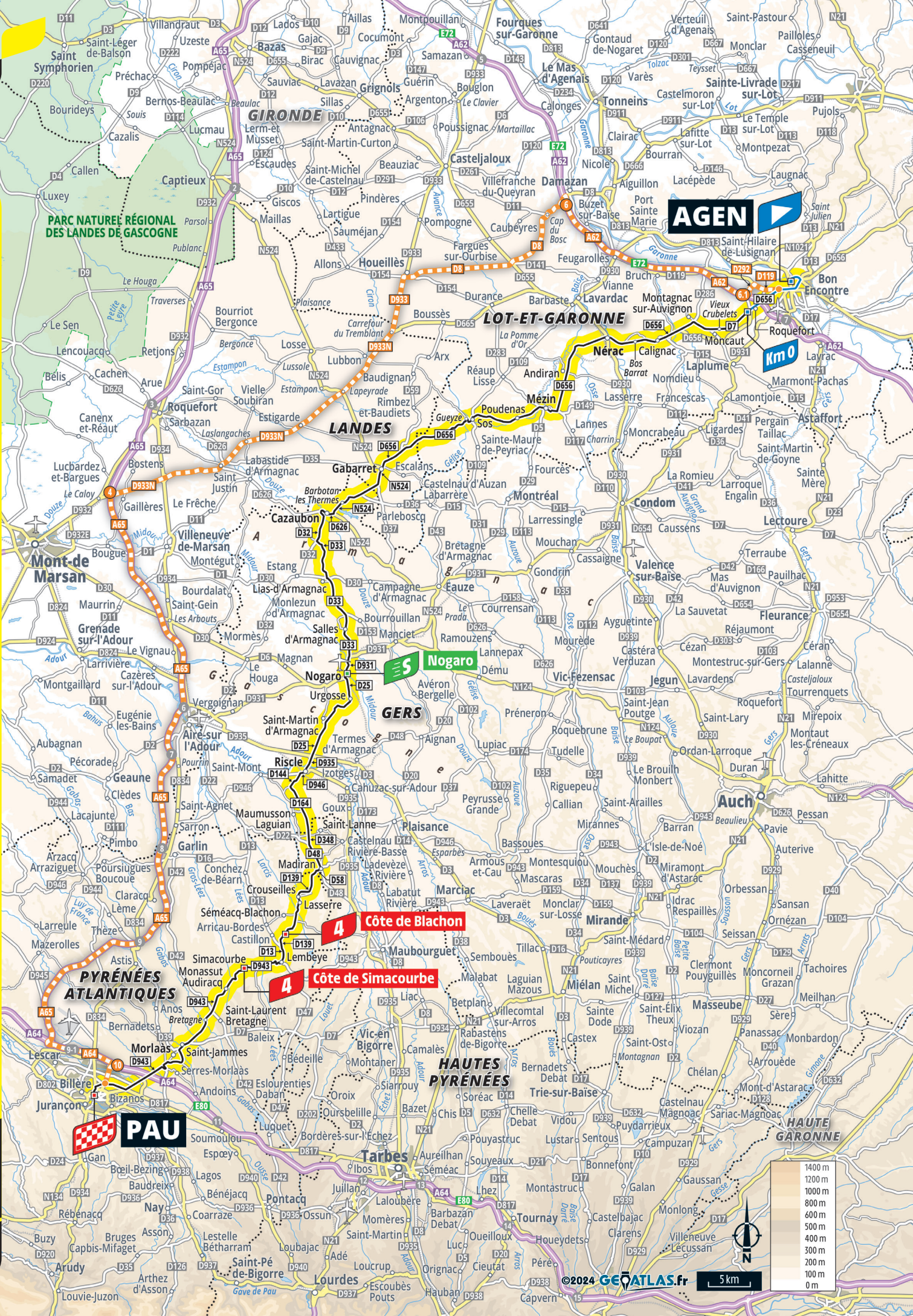
CYCLE CITY 2024



TOUR DE FRANCE

Tour de France: stage town for the 75th time. In 1919, the centenary of the award of the first yellow jersey to Eugène Christophe on 19 July 1919 was celebrated here. A century on, in a twist of historical fate and after a hard-fought battle, the time trial in the town was won by the rider in the leader's jersey, Julian Alaphilippe.

- Cycling:** 25km of cycle paths and 101km of cycle lanes, IDEcycle (self-service bike hire), 170 bikes in 15 stations and 2 mobile stations, hire of standard and electric-assist bikes, tandems and children's bikes
- Sport and culture:** Section Paloise (Top 14 rugby), Élan Béarnais (Pro A basketball), Pau FC (Ligue 2 football). *Athlete:* Tony Estanguet (canoe-kayak, triple Olympic champion, president of the Paris 2024 Olympic Organising Committee). *Facilities:* Water sports stadium, white water stadium, skate park, Hameau Stadium. *Events:* Teréga Open Pau Pyrénées (tennis, tournament created by Pau-born ex-professional Jérémy Chardy), motor-racing grands prix, international eventing competition
- Sights:** Château (12th-19th century, birthplace of King Henri IV) and its national museum, Bernadotte Museum, fine arts museum, Palais Beaumont, Saint-Louis Theatre, Tour des Géants, an open-air museum dedicated to the Tour de France and its heroes
- Gastronomy:** Garbure (meat, potato and vegetable stew), poule au pot (chicken stew), foie gras, Jurançon wines
- Distinctions and labels:** Tour de France "Ville à Vélo" (Cycling Town), Fébus, the first hydrogen-powered high-speed bus in service since 2019



AGEN

Km 0

4 Côte de Blachon

4 Côte de Simacourbe

PAU

ACCESS AND START

PPO

Junction 7 on the A62,
5.2km from the start



get there
with waze



RECEPTION POINT FOR GUESTS

Péristyle du Gravier
47000 Agen
Opens: 10:00

TOUR DE FRANCE VILLAGE

Péristyle du Gravier
47000 Agen
Opens: 10:30

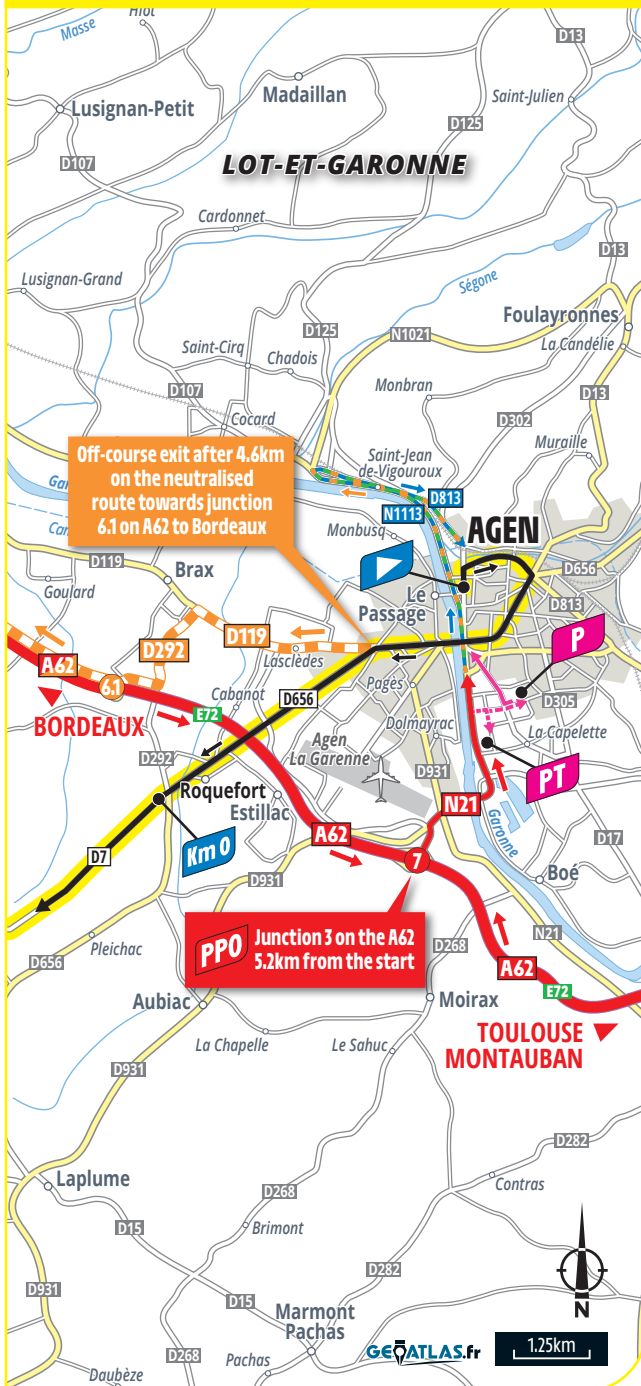
PUBLICITY CARAVAN

Parking: Aquasud swimming pool car park
Parking for technical vehicles: P2/P3 car parks
(enter via Avenue du Midi)
Parc des Expositions Agen Agora
Departure from the car park:
between 11:20 and 11:50
Passage in front of the start line:
between 11:30 and 12:00

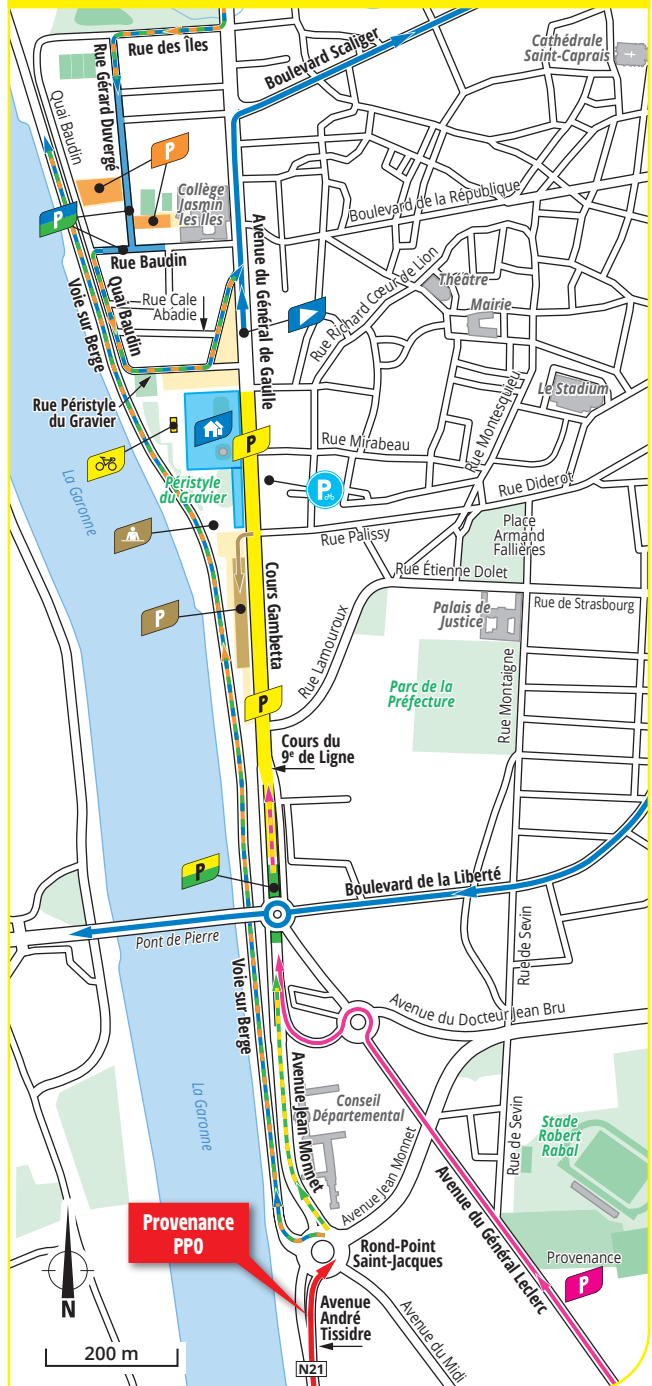
RACE

Assembly point for start: avenue du Général de Gaulle
Rider sign-in: between 12:20 and 13:20
Call to the start: 13:25
Neutralised start: 13:30, avenue du Général de Gaulle
Official start: 13:50, on the D7, 9.2km from the assembly point

START ACCESS

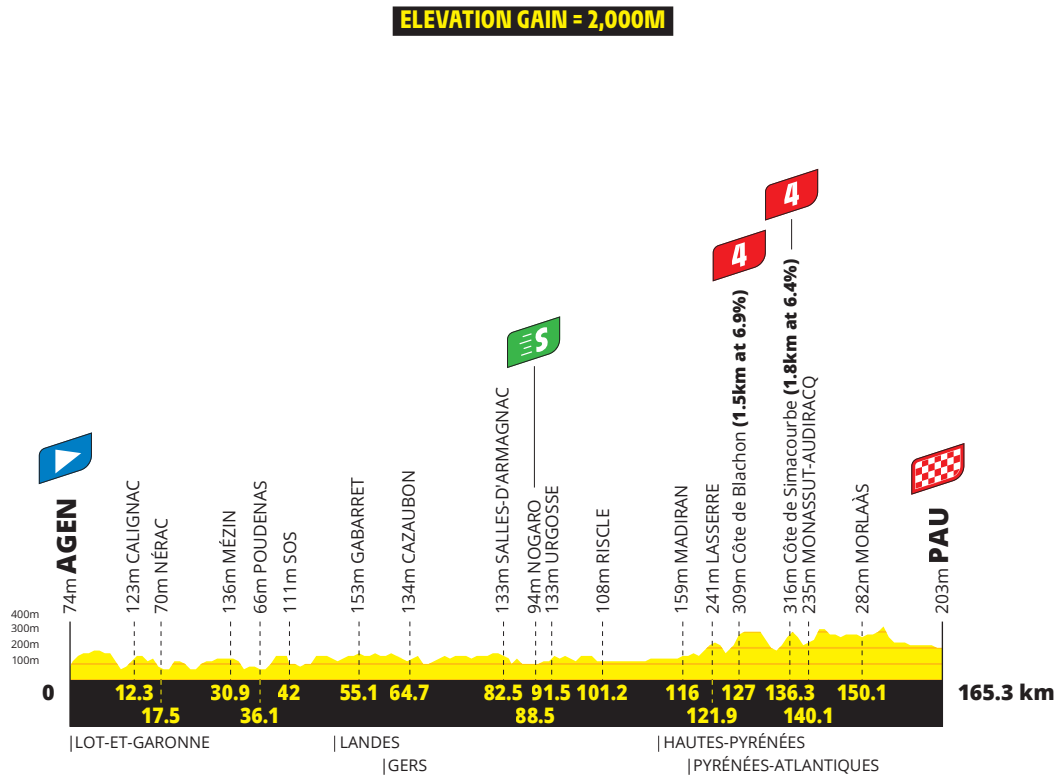


SITUATION MAP

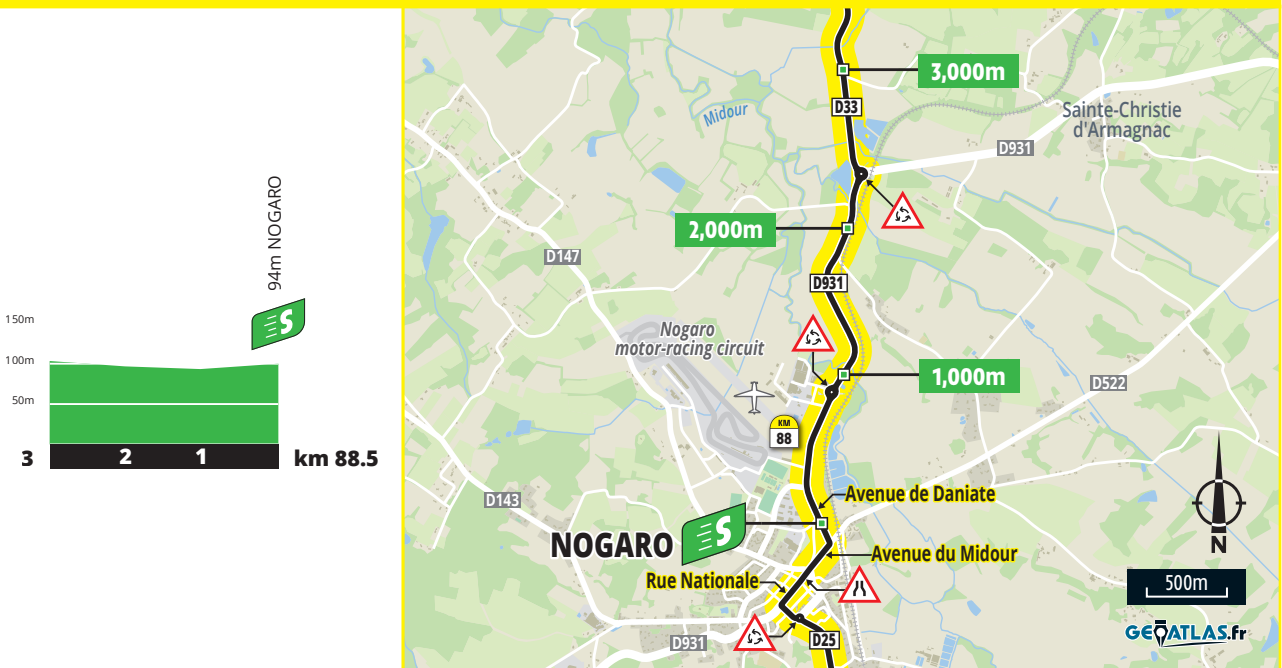


PROFILES AND MAP

STAGE'S PROFILE



INTERMEDIATE SPRINT - PROFILE AND MAP



KM 88.5 • NOGARO

ITINERARY TIMETABLE

KM		STAGE 13		TIMETABLE				
To be run	Run			Caravan	47kph	45kph	43kph	
LOT-ET-GARONNE (47)								
		D931	AGEN (D931-D813-VC-D656-D7)	NEUTRALISED START	11:30	13:30	13:30	13:30
165.3	0	D7	AGEN	OFFICIAL START	11:50	13:50	13:50	13:50
161.1	4.2		Vieux Crubelets (MONCAUT)		11:56	13:55	13:56	13:56
155.5	9.8		Crossroad D7-D656		12:04	14:02	14:03	14:04
153	12.3	D656	CALIGNAC		12:07	14:06	14:06	14:07
150.2	15.1		Bos Barrat		12:11	14:09	14:10	14:11
147.8	17.5		NÉRAC (D656-D930-D656)		12:14	14:12	14:13	14:14
141.3	24		Cross level out of service		12:23	14:21	14:22	14:23
139	26.3		ANDIRAN (near)		12:27	14:24	14:25	14:27
134.4	30.9		MÉZIN		12:33	14:29	14:31	14:33
129.2	36.1		POUDENAS		12:40	14:36	14:38	14:40
123.3	42		SOS		12:49	14:44	14:46	14:49
121.6	43.7		Gueyze		12:51	14:46	14:48	14:51
LANDES (40)								
110.2	55.1		GABARRET (D656-D35-N524)		13:07	15:00	15:03	15:07
GERS (32)								
103.9	61.4	N524	Barbotan Les Thermes		13:16	15:08	15:12	15:16
100.6	64.7		CAZAUBON (N524-D626-D32)		13:20	15:12	15:16	15:20
94.8	70.5	D32	Crossroad D32-D33		13:28	15:20	15:24	15:28
82.8	82.5	D33	SALLES-D'ARMAGNAC		13:45	15:35	15:40	15:45
79.2	86.1		Crossroad D33-D931		13:50	15:40	15:45	15:50
77.7	87.6	D931	NOGARO (D931-D25)		13:52	15:42	15:47	15:52
76.8	88.5		NOGARO		13:53	15:43	15:48	15:53
73.8	91.5	D25	URGOSSE		13:58	15:47	15:52	15:58
64.4	100.9		Crossroad D25-D935		14:11	15:59	16:04	16:11
64.1	101.2	D935	RISCLE (D935-D946)		14:11	15:59	16:05	16:11
62.1	103.2		Cross level out of service		14:14	16:02	16:07	16:14
61.8	103.5	D946	Crossroad D946-D144		14:14	16:02	16:08	16:14
59.7	105.6	D144	Crossroad D144-D164		14:17	16:05	16:11	16:17
56.4	108.9	D164	Crossroad D164-D348		14:22	16:09	16:15	16:22
HAUTES-PYRÉNÉES (65)								
52.4	112.9	D348	Crossroad D348-D48		14:27	16:14	16:20	16:27
49.3	116	D48	MADIRAN (D48-D58)		14:32	16:18	16:25	16:32
PYRÉNÉES-ATLANTIQUES (64)								
45.9	119.4	D139	CROUSEILLES		14:37	16:22	16:29	16:37
43.4	121.9		LASSERRE		14:40	16:25	16:32	16:40
41.3	124		Blachon (SÉMÉACQ-BLACHON)		14:43	16:28	16:35	16:43
38.3	127		Côte de Blachon		14:47	16:32	16:39	16:47
36.4	128.9		Crossroad D139-D13		14:50	16:35	16:42	16:50
35.7	129.6	D13	LEMBEYE (D13-D943)		14:51	16:35	16:43	16:51
29.2	136.1	D943	SIMACOURBE		15:00	16:44	16:51	17:00
29	136.3		Côte de Simacourbe		15:00	16:44	16:52	17:00
25.2	140.1		MONASSUT-AUDIRACQ		15:05	16:49	16:57	17:05
20.6	144.7		SAINT-LAURENT-BRETAGNE		15:12	16:55	17:03	17:12
17.7	147.6		SAINT-JAMMES		15:16	16:58	17:07	17:16
15.2	150.1		MORLAÀS		15:19	17:02	17:10	17:19
0	165.3		PAU (D943-VC)		15:41	17:21	17:30	17:41

DISTANCE FROM NEUTRALISED START TO OFFICIAL START

9.2km

CATEGORISED CLIMBS AND SUMMIT FINISHES

4 km 127 - Côte de Blachon
Climb of 1.5km at 6.9%

4 km 136.3 - Côte de Simacourbe
Climb of 1.8km at 6.4%

RELAIS-ÉTAPE

Boulevard Tourasse roundabout
64000 Pau

Km 160.8

ROUTE FOR NON-RACE VEHICLES

Exit point after 4.6km on the race route (crossroads of the D119 and D656), then continue straight on the D119 towards Mont-de-Marsan. Leave the D119 and take the D292 before then joining the A62 at junction 6.1 towards Bordeaux. At Damazan, leave the A62 at junction 6 and continue on the D8, D933 and the D933 N. At Gaillières, join the A65 at junction 4 towards Pau. Leave the A65 and then the A64 towards Pau. Leave the A64 at junction 10 and head into Pau on Allée Catherine de Bourbon, Allée Condorcet and Avenue de l'Université.

Entry point onto the race route: crossroads of Avenue de l'Université and Boulevard Recteur Jean Sarrailh, 2km from the finish line
Total distance: 196km

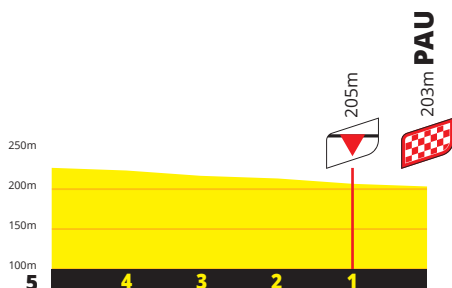
STAGE'S LAST KILOMETRES



LAST KILOMETRES MAP



LAST KILOMETRES PROFILE



FINISH LINE

Rue du Maquis Le Béarn, at the end of a 560m finishing straight by line of sight - **Width:** 7m

PRESS ROOM

Palais Beaumont
Allée Alfred de Musset - 64000 Pau
Distance from the finish: 3km

RECEPTION POINT FOR GUESTS

Place de Verdun - 64000 Pau
Opens: 14:00

FINISH

FINISH MAP



ELECTRIC CHARGING POINTS



SERVICE STATION

TotalEnergies
 71, avenue Henri IV - 64110 Jurançon
 Tel.: +33 (0)5 59 06 05 14
 Opening hours: between 14:00 and 19:00



PAU

Prefecture of Pyrénées-Atlantiques (64)

Population: 77,600 (Palois and Paloisés), 162,000 within the 31 communes comprising the Pau Béarn Pyrénées municipality
pau.fr


CYCLE CITY 2023
TOUR DE FRANCE

Tour de France: stage town for the 75th time. In 2020, Tadej Pogačar claimed his first Tour success at Laruns at the end of a stage that started in Pau. He would add two more, including, of course, the one that enabled him to supplant Primož Roglič as race leader at the end of the La Planche des Belles Filles time trial.

- Cycling:** 25km of cycle paths and 101km of cycle lanes, IDEcycle (self-service bike hire), 170 bikes in 15 stations and 2 mobile stations, hire of standard and electric-assist bikes, tandems and children's bikes
- Sport and culture:** Section Paloise (Top 14 rugby), Élan Béarnais (Pro A basketball), Pau FC (Ligue 2 football). *Athlete:* Tony Estanguet (canoe-kayak, triple Olympic champion, president of the Paris 2024 Olympic Organising Committee). *Facilities:* Water sports stadium, white water stadium, skate park, Hameau Stadium. *Events:* Teréga Open Pau Pyrénées (tennis, tournament created by Pau-born ex-professional Jérémy Chardy), motor-racing grands prix, international eventing competition
- Sights:** Château (12th-19th century, birthplace of King Henri IV) and its national museum, Bernadotte Museum, fine arts museum, Palais Beaumont, Saint-Louis Theatre, Tour des Géants, an open-air museum dedicated to the Tour de France and its heroes
- Gastronomy:** Garbure (meat, potato and vegetable stew), poule au pot (chicken stew), foie gras, Jurançon wines
- Distinctions and labels:** Tour de France "Ville à Vélo" (Cycling Town), Fêbus, the first hydrogen-powered high-speed bus in service since 2019



Funicular, Pau © Ville de Pau



Tour des Géants Tour museum, Pau © Ville de Pau



Route du Pla, Poulidor bend, Saint-Lary-Soulan © nbirriene



Néouvielle Nature Reserve, Saint-Lary-Soulan © Neouvielle Col d'Aumar

SAINT-LARY-SOULAN PLA D'ADET

Commune in Hautes-Pyrénées (65)

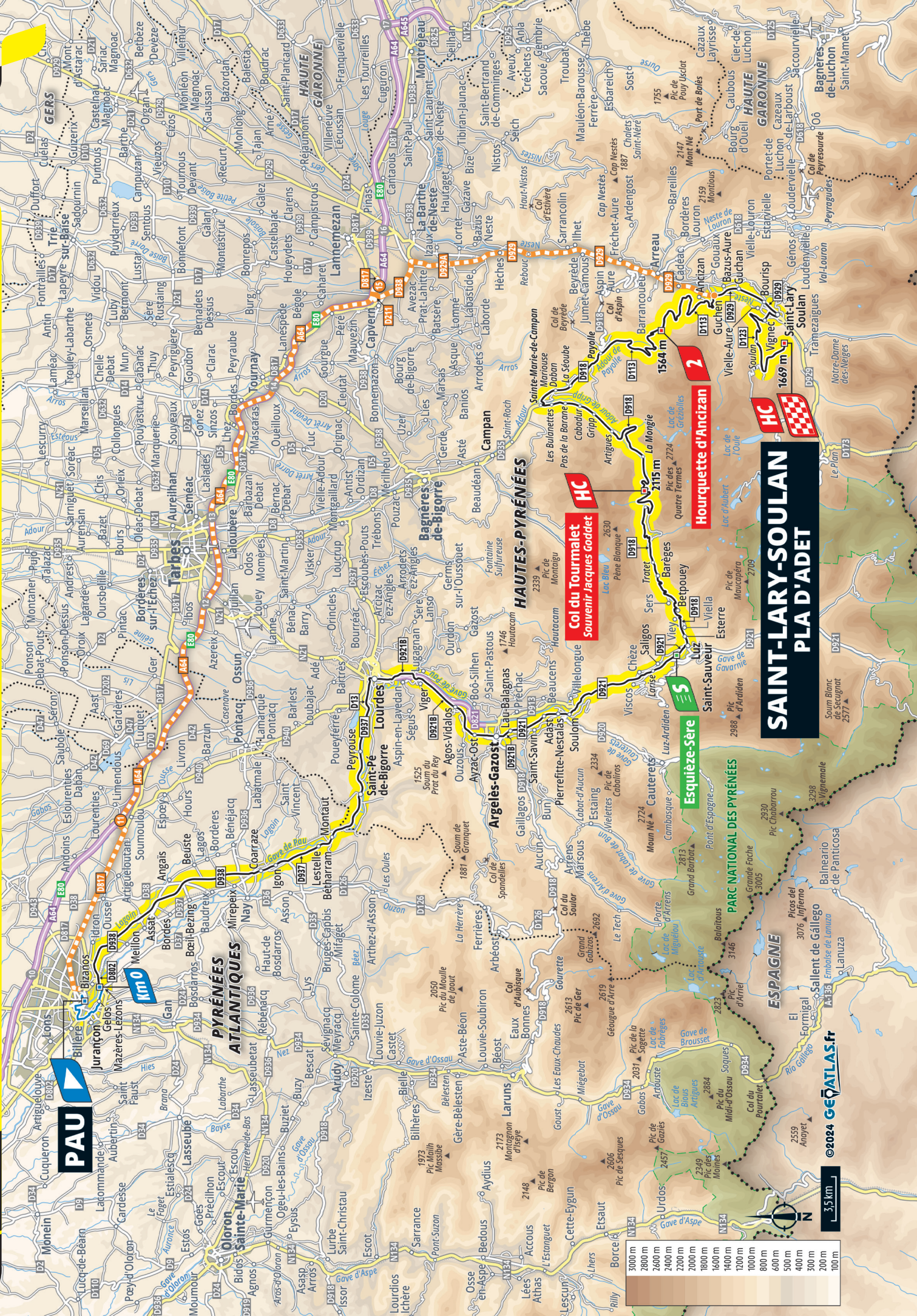
Population: 850 (Saint-Laryens and Saint-Laryennes), 230,000 in Hautes-Pyrénées

saintlary.com
hautespyrenees.fr

CYCLE CITY 2023
TOUR DE FRANCE

Tour de France: stage town for the 11th time. In 1974, Raymond Poulidor launched a decisive attack on the Pla d'Adet climb, which was featuring as a finish for the first time. He dropped yellow jersey Eddy Merckx and the rest of his rivals. Buoyed by the crowd, the Tour's oldest rider, at 38, took his seventh and final stage victory.

- Cycling:** Epicentre of the Tour de France's greatest Pyrenean passes, which are all accessible from Saint-Lary, mountain bike park (MTB)
- Sport and culture:** Tourism, the leading ski resort in the French Pyrenees, four-season tourism, thermal baths, 90% of the area protected and listed. *Personalities:* Vincent Mir (former mayor of the commune), Isabelle Mir (alpine skiing, silver medal in the downhill at the 1968 Olympics), Le Rue brothers (snowboarding, Xavier, twice world champion, and Paul-Henri, bronze medal at the 2006 Olympics). *Events:* Garosnow (music festival), Fête de l'Art et du Cochon (art and pig festival), Printemps des Poètes, Les Automnes de Saint-Lary (art and culture), Salon du livre (book fair), Campiloro cyclo sportive, Grand Raid des Pyrénées (ultra-trail race), Triathlon des Pyrénées, Patou Trail, X' Trem Freeride
- Sights:** Maison du Parc National des Pyrénées, Maison du Patrimoine (local heritage), Hachan Tower, Néouvielle Natural Reserve, Rioumajou Valley
- Gastronomy:** Garbure (meat, potato and vegetable stew), Bigorre black pork, cheeses, gâteau à la broche (spit-baked cake), mountain honey
- Distinctions and labels:** Tour de France "Ville à Vélo" (Cycling Town), Land of Art and History, Poetry Village, Family-Friendly, Green Resort, Quality and Comfortable Accommodation



SAINT-LARY-SOULAN PLA D'ADET

©2024 GEATLAS.fr

3.5 km

3000 m
2800 m
2600 m
2400 m
2200 m
2000 m
1800 m
1600 m
1400 m
1200 m
1000 m
800 m
600 m
400 m
300 m
200 m
100 m

ACCESS AND START

PPO

Junction 10 on the A64,
8.3km from the start



get there
with waze



RECEPTION POINT FOR GUESTS

Behind the Philippe Tissié Stadium
64000 Pau
Opens: 9:30

TOUR DE FRANCE VILLAGE

Behind the Philippe Tissié Stadium
64000 Pau
Opens: 10:00

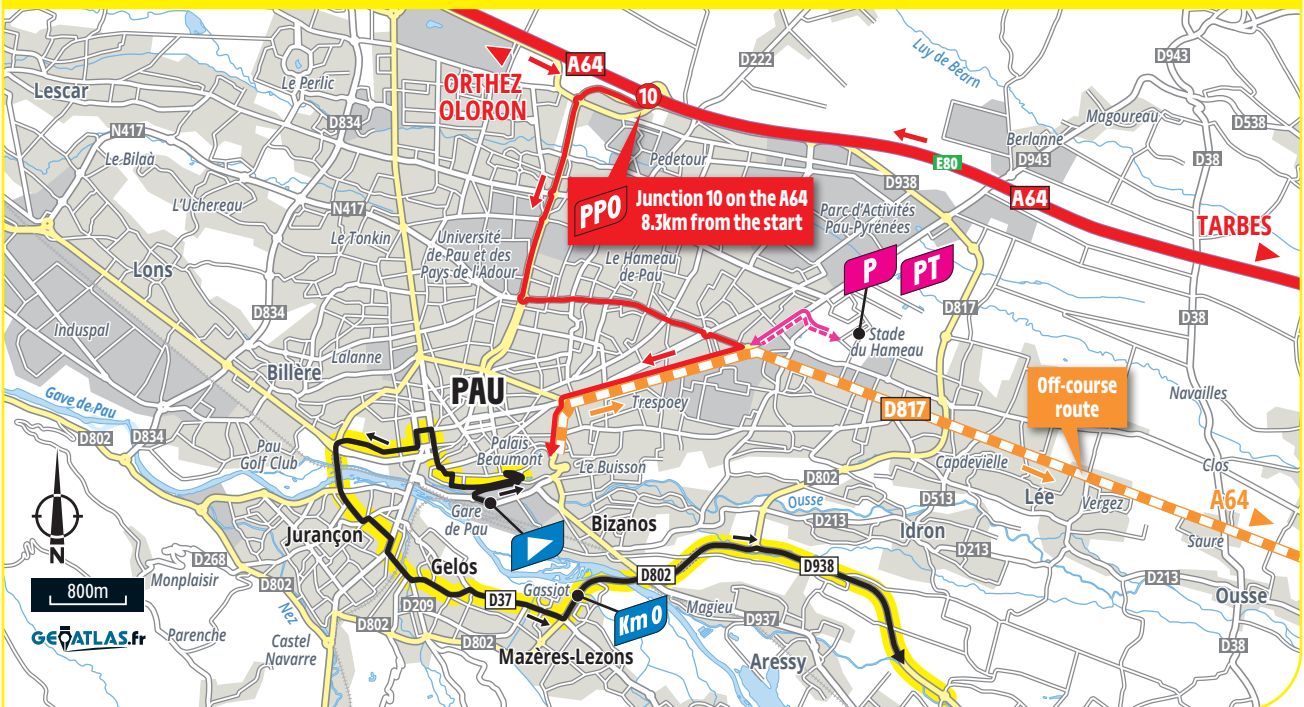
PUBLICITY CARAVAN

Parking: Hameau Stadium car park
Parking for technical vehicles: Hameau Stadium car park
Departure from the car park: between 10:50 and 11:20
Passage in front of the start line: between 11:05 and 11:35

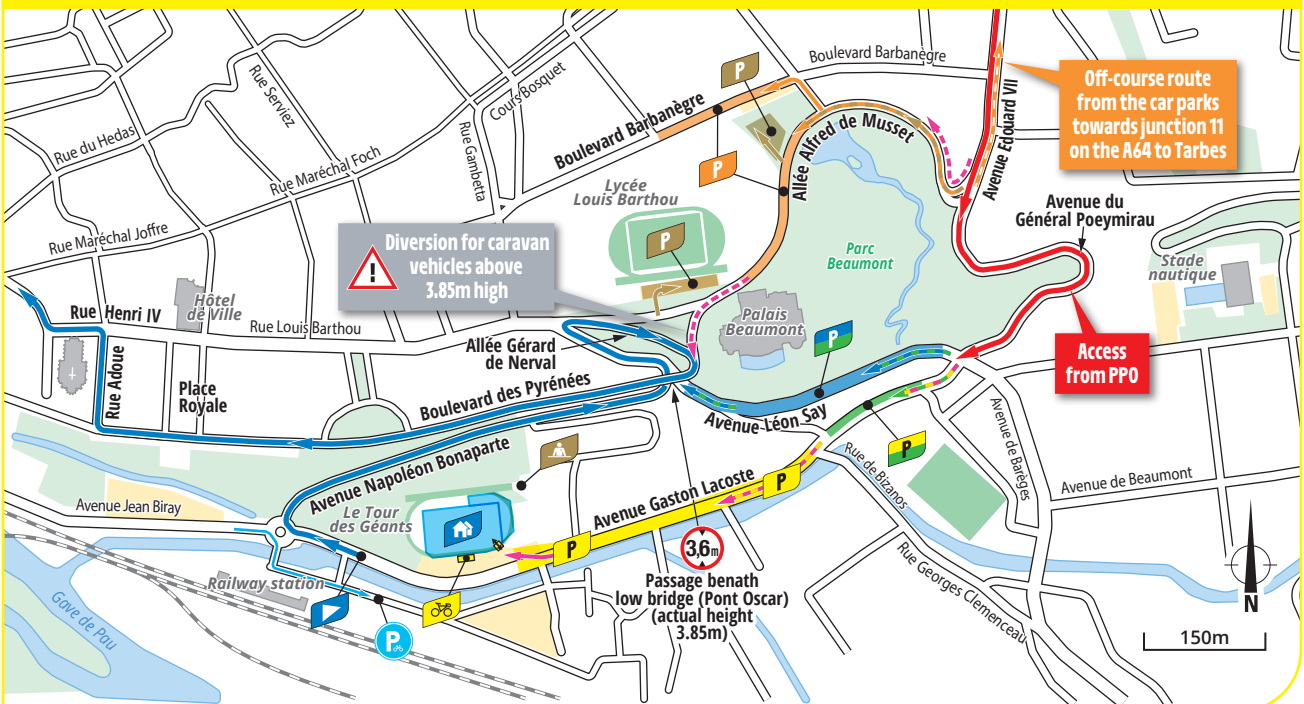
RACE

Assembly point for start: parc du Tour des Géants
Rider sign-in: between 11:55 and 12:55
Call to the start: 13:00
Neutralised start: 13:05, avenue Gaston Lacoste
Official start: 13:20, on the D802, 7.3km from the assembly point

START ACCESS

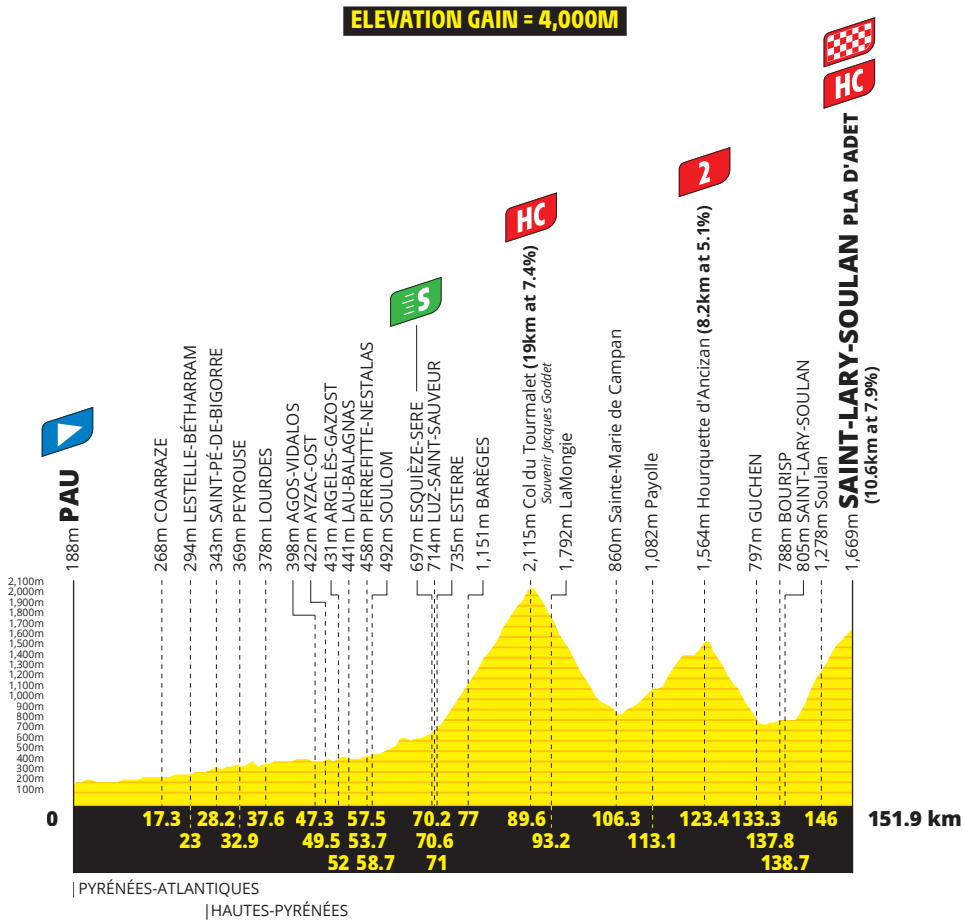


SITUATION MAP



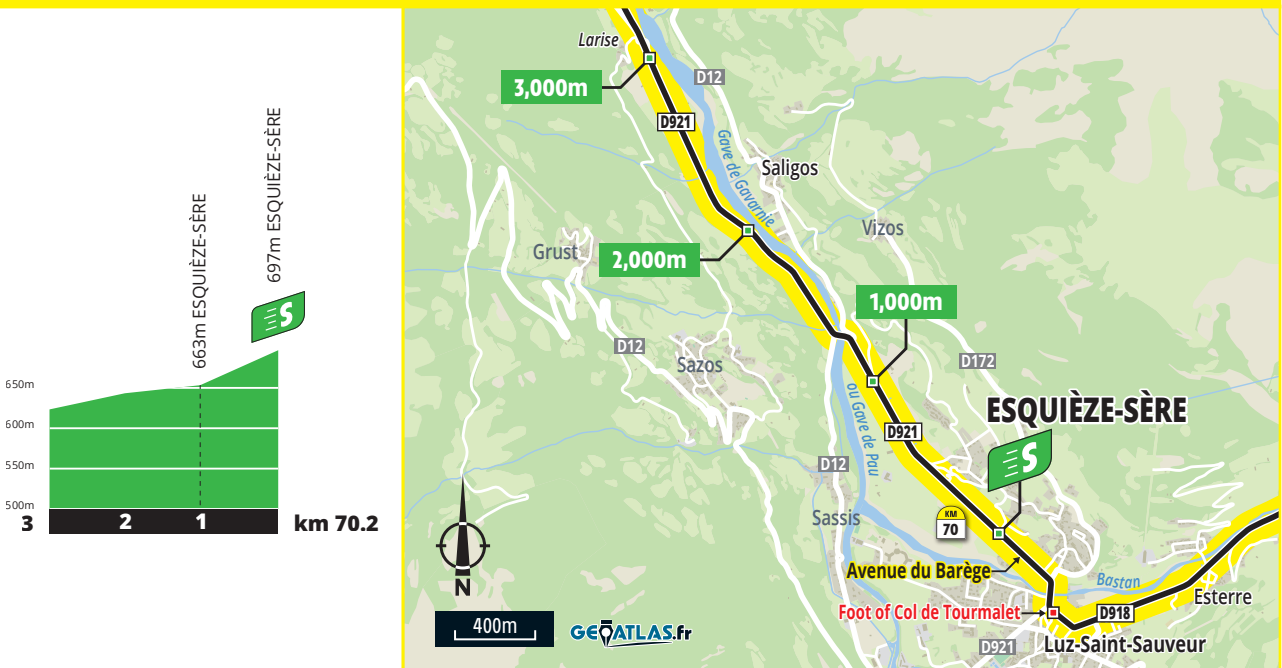
PROFILES AND MAP

STAGE'S PROFILE



PYRÉNÉES-ATLANTIQUES
| HAUTES-PYRÉNÉES

INTERMEDIATE SPRINT • PROFILE AND MAP



ES **KM 70.2 • ESQUIÈZE-SÈRE**

ITINERARY TIMETABLE

KM		STAGE 14		TIMETABLE			
To be run	Run			Caravan	38kph	36kph	34kph
PYRÉNÉES-ATLANTIQUES (64)							
		VC	PAU (VC-D37-D802)	11:05	13:05	13:05	13:05
151.9	0	D802	PAU	11:20	13:20	13:20	13:20
149.8	2.1		Crossroad D802-D938	11:24	13:23	13:23	13:23
134.6	17.3	D938	COARRAZE	11:50	13:42	13:43	13:44
132.5	19.4		IGON (D938-D937)	11:54	13:45	13:46	13:47
128.9	23	D937	LESTELLE-BÉTHARRAM	12:00	13:49	13:51	13:52
127.2	24.7		MONTAUT	12:03	13:51	13:53	13:54
HAUTES-PYRÉNÉES (65)							
124.7	27.2		Cross level n°192	12:08	13:55	13:56	13:58
123.7	28.2		SAINT-PÉ-DE-BIGORRE	12:10	13:56	13:58	13:59
119	32.9		PEYROUSE	12:18	14:02	14:04	14:06
115.2	36.7		Crossroad D937-D13	12:25	14:07	14:09	14:11
115.2	36.7	D13	Cross level n°182	12:25	14:07	14:09	14:11
114.3	37.6		LOURDES (D13-VC-D921 B)	12:26	14:08	14:10	14:12
104.6	47.3	D921 B	AGOS-VIDALOS	12:43	14:20	14:23	14:26
102.4	49.5		AYZAC-OST	12:47	14:23	14:26	14:29
99.9	52		ARGELÈS-GAZOST	12:52	14:26	14:29	14:33
98.2	53.7		LAU-BALAGNAS (D921 B-D921)	12:55	14:29	14:32	14:35
96.4	55.5	D921	Saint-Savin	12:58	14:31	14:34	14:37
95.7	56.2		ADAST	12:59	14:32	14:35	14:38
94.4	57.5		PIERREFITTE-NESTALAS	13:01	14:33	14:37	14:40
93.2	58.7		SOULOM	13:03	14:35	14:38	14:42
85.1	66.8		Larise (SALIGOS)	13:18	14:45	14:49	14:53
82.6	69.3		ESQUIÈZE-SÈRE	13:22	14:48	14:52	14:57
81.7	70.2		ESQUIÈZE-SÈRE	13:24	14:50	14:53	14:58
81.3	70.6		LUZ-SAINT-SAUVEUR (D921-D918)	13:25	14:50	14:54	14:58
80.9	71	D918	ESTERRE	13:25	14:51	14:55	15:00
76.5	75.4		BETPOUEY	13:36	15:08	15:13	15:20
74.9	77		BARÈGES	13:39	15:13	15:19	15:26
73	78.9		Le Tratet	13:58	15:42	15:51	16:02
62.3	89.6		Col du Tourmalet (2,115m) Souvenir Jacques Goddet	13:58	15:42	15:51	16:02
58.7	93.2		La Mongie (BAGNÈRES-DE-BIGORRE)	14:04	15:45	15:54	16:05
47.5	104.4		Las Basses (CAMPAN)	14:24	15:54	16:04	16:15
47.2	104.7		Les Bulanettes (CAMPAN)	14:25	15:55	16:04	16:15
45.6	106.3		Sainte-Marie de Campan (CAMPAN)	14:28	15:56	16:06	16:17
38.8	113.1		Payolle (CAMPAN) (D918-D113)	14:39	16:04	16:14	16:26
28.5	123.4	D113	Hourquette d'Ancizan (1,564m)	14:58	16:20	16:31	16:43
18.6	133.3		GUCHEN (D113-D30-D113-D929)	15:15	16:36	16:47	17:01
16.5	135.4	D929	Guchan (BAZUS-AURE)	15:19	16:39	16:51	17:04
14.1	137.8		BOURISP	15:23	16:43	16:55	17:09
13.2	138.7		SAINT-LARY-SOULAN (D929-VC-D19-D123)	15:25	16:44	16:56	17:10
5.9	146	D123	Soulan (D123-VC)	15:38	17:01	17:15	17:30
0	151.9	VC	SAINT-LARY-SOULAN Pla d'Adet (1,669m)	15:48	17:17	17:32	17:50

DISTANCE FROM NEUTRALISED START TO OFFICIAL START
7.3km

CATEGORISED CLIMBS AND SUMMIT FINISHES

km 89.6 - Col du Tourmalet
Souvenir Jacques Goddet

Climb of 19km at 7.4%

km 123.4 - Hourquette d'Ancizan
Climb of 8.2km at 5.1%

km 151.9
Saint-Lary-Soulan Pla d'Adet
Climb of 10.6km at 7.9%

RELAIS-ÉTAPE

Tournabout car park
1017, route du Tourmalet
65120 Barèges
Km 81.2

ROUTE FOR NON-RACE VEHICLES

Exit directly from the off-course parking area (don't follow the race route). Leave Allée Alfred de Musset via Boulevard Barbanègre and then Avenue Edouard VII, Rue de Bastalle, Avenue du Général De Gaulle, Avenue du Général Leclerc, Yitzhak Rabin roundabout, Route de Tarbes, and the D817 to reach junction 11 on the A64. Leave the A64 at junction 15 and then continue on the D817, D211, D938 and D929 A towards Arreau. Then continue on the D19 and D929 to reach Guchen.

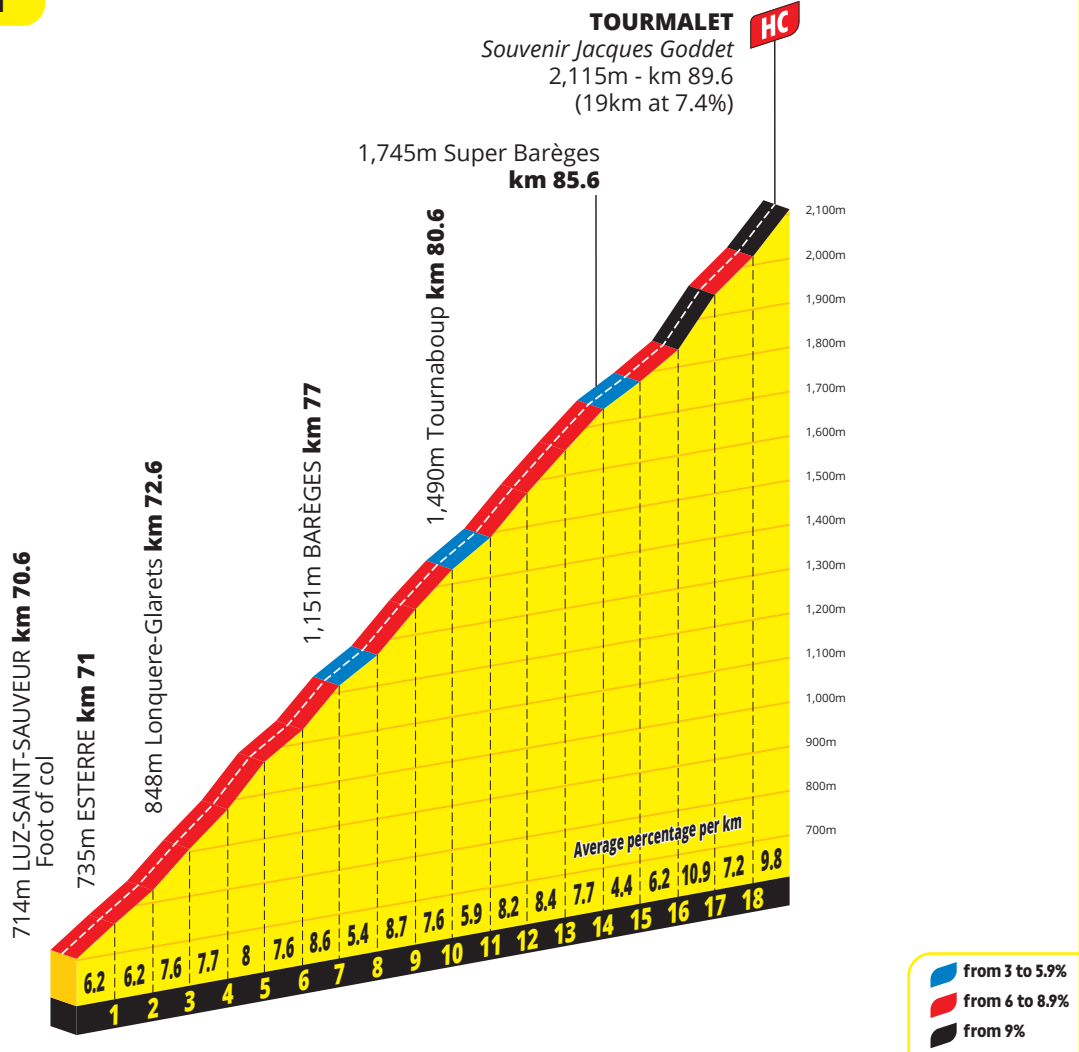
Entry point onto the race route: crossroads of the D929 and D13, 18km from the finish line
Total distance: 105km

RESTRICTIONS ON THE CARAVAN

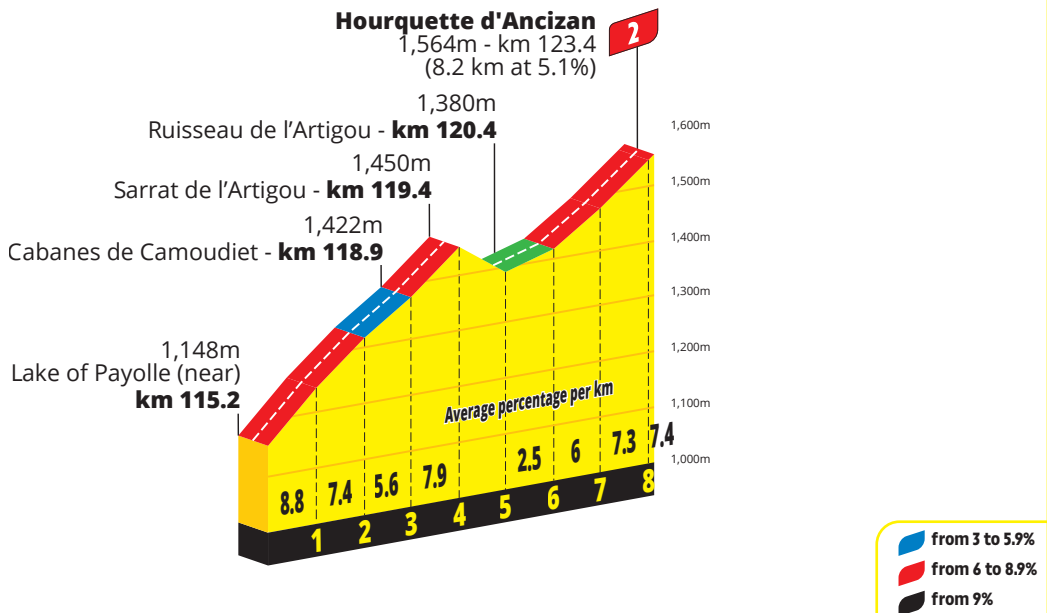
Km 6.7 - Pau
Low bridge
Diversion for vehicles above 3.85m in height
Km 151.8 - Pla d'Adet
Narrow road with steep gradients
Diversion for oversized vehicles at km 148.7

PARTICULAR PROFILES

COL DU TOURMALET

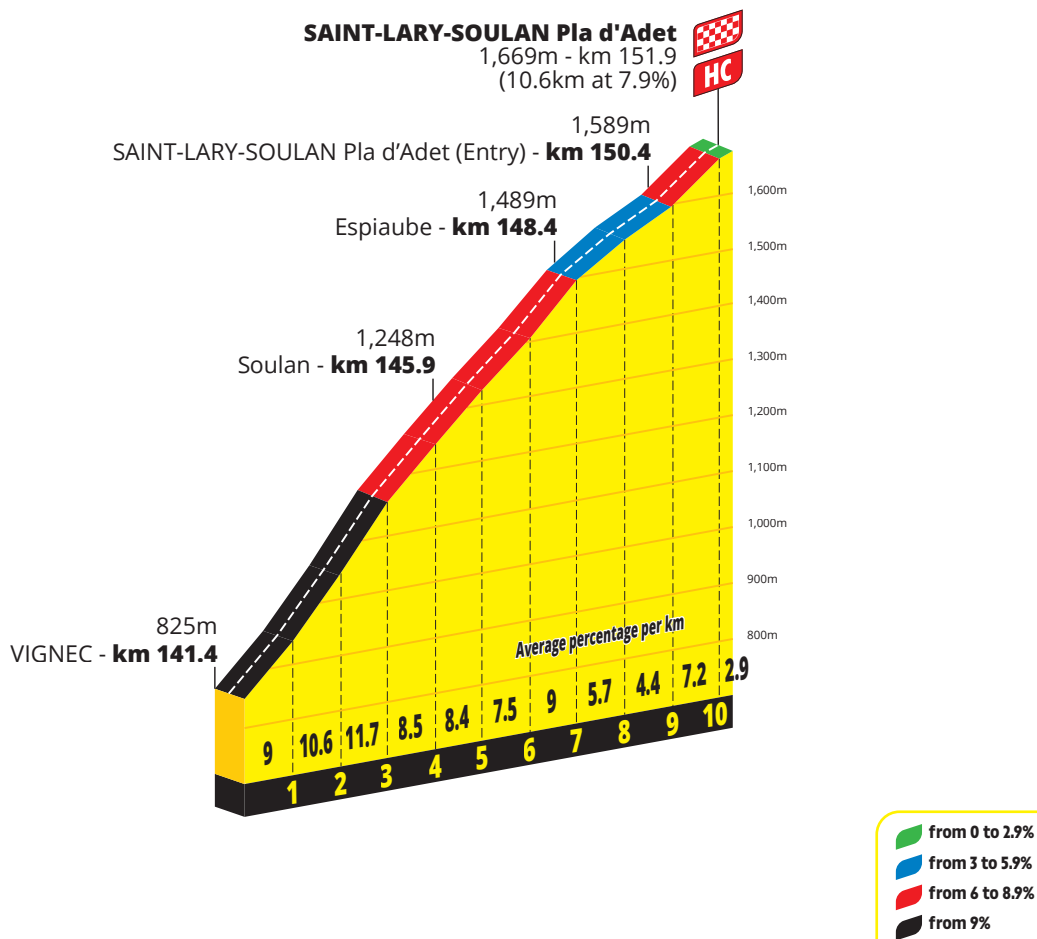


HOURQUETTE D'ANCIZAN



PARTICULAR PROFILES

SAINT-LARY SOULAN PLA D'ADET



STAGE'S LAST KILOMETRES



LAST KILOMETRES MAP



FINISH LINE

Route du Plat d'Adet, at the end of an 80m finishing straight by line of sight - **Width:** 5m

PRESS ROOM

Gymnasium and multi-purpose hall

Rue de Néouvielle - 65170 Saint-Lary-Soulan

Distance from the finish: 15km road, 10 minutes by cable car (reserved for people who are race-accredited)

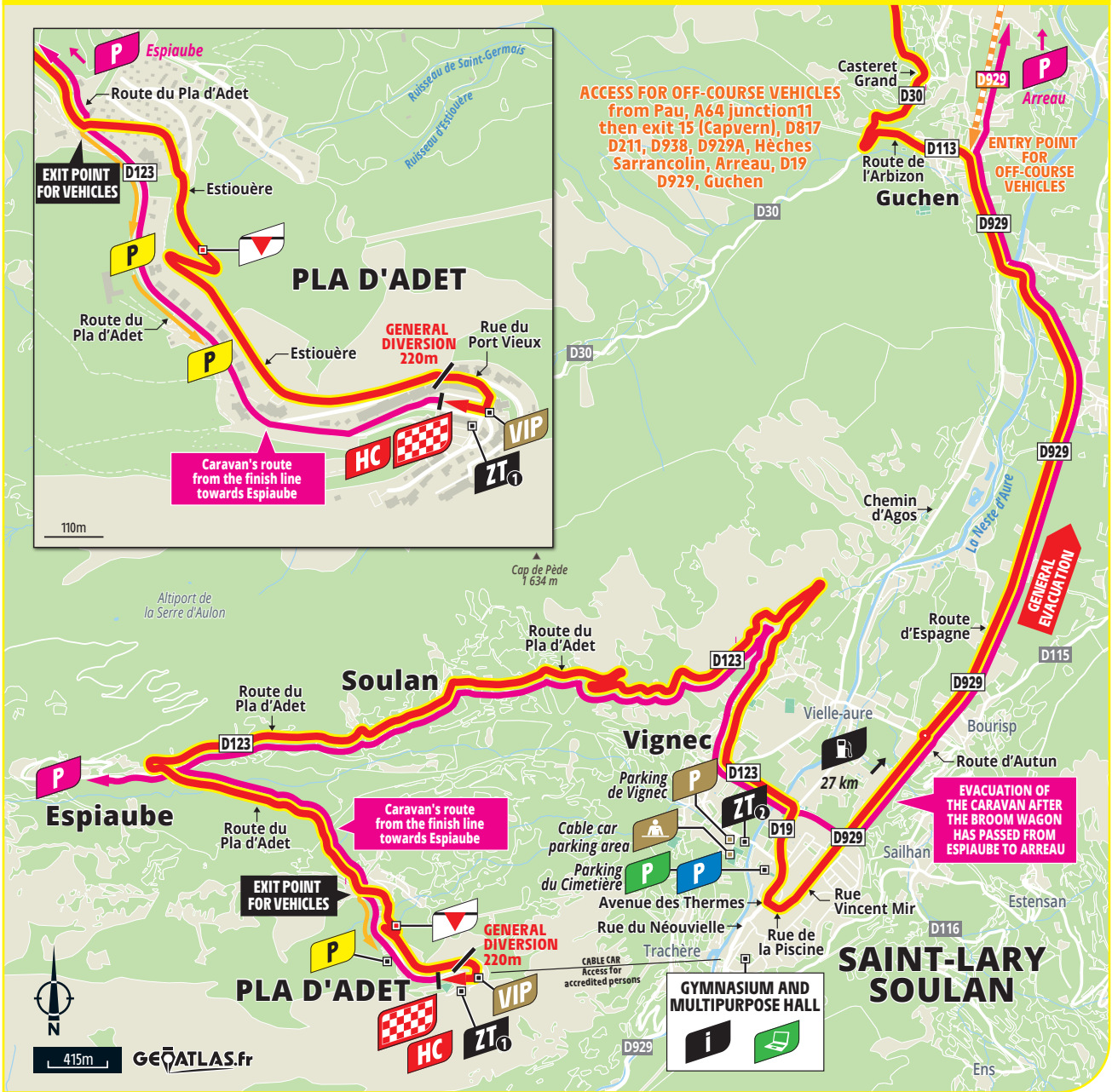
RECEPTION POINT FOR GUESTS

Cable car parking area - 65170 Saint-Lary-Soulan

Opens: 14:00

FINISH

FINISH MAP



ELECTRIC CHARGING POINTS

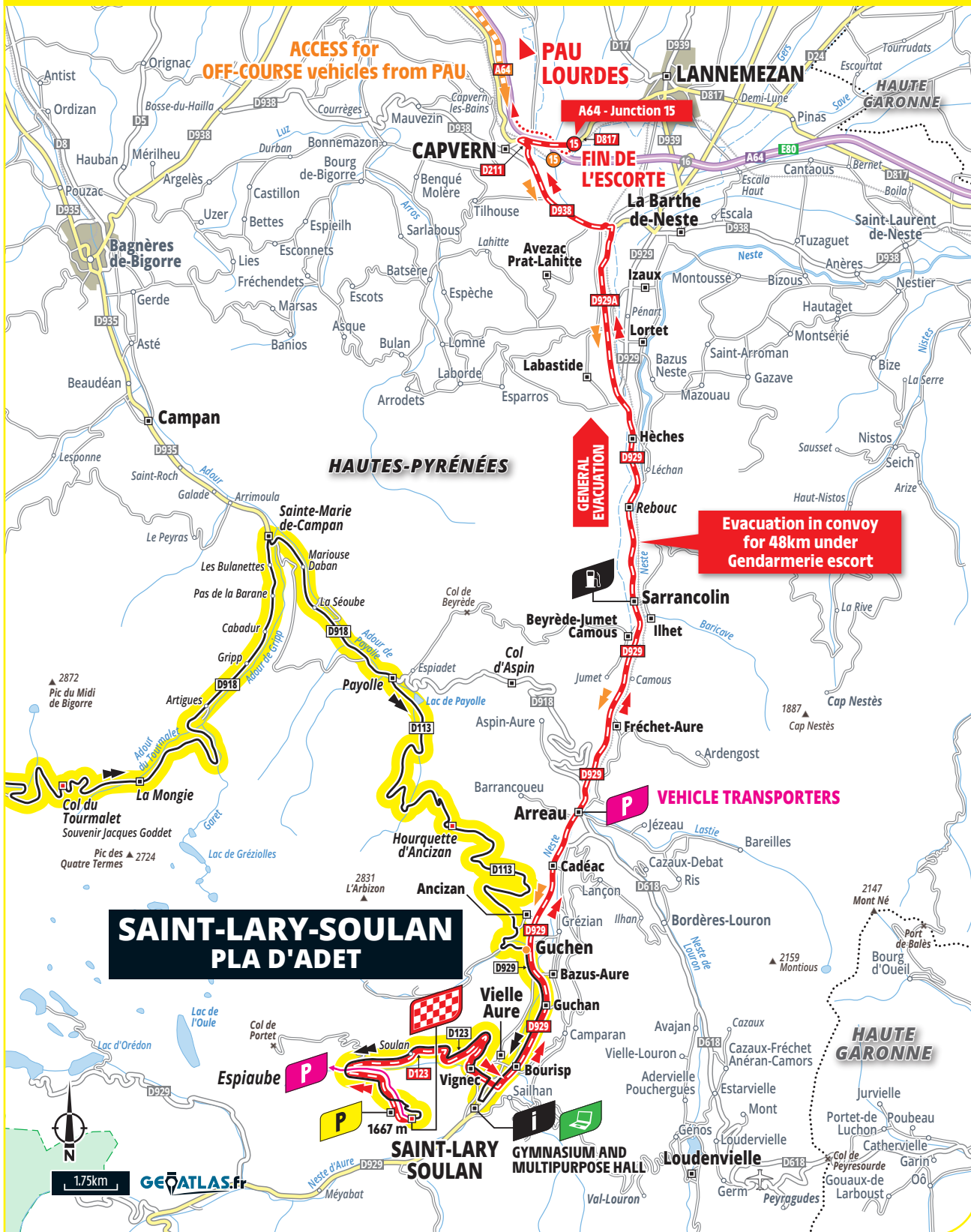


SERVICE STATION

Élan
D929 - 65410 Sarrancolin
Tel.: +33 (0)5 62 98 78 56
Opening hours: between 14:00 and 19:00

EVACUATION

EVACUATION MAP



151.9KM

SAINT-LARY-SOULAN PLA D'ADET

PAU

SATURDAY 13 JULY

STAGE 14

142

**SAINT-LARY-SOULAN
PLA D'ADET**

GEOTLAS.fr

LOUDENVIELLE

Commune in Hautes-Pyrénées (65)

Population: 300 (Loudenvillois and Loudenvilloises),
230,000 in Hautes-Pyrénées

loudenvielle.fr

vallee-du-louron.com

pyrenees-trip.com

CYCLE CITY 2021



TOUR DE FRANCE

Tour de France: stage town for the fifth time. In 2020, during the first stage in the Pyrenees, Nans Peters, who was part of the winning breakaway, took the lead on the final climbs into the finish. Thanks to his descending skills, he was able to stay clear of the chasing pack and claim a fine stage win on his Tour debut.

- Cycling:** Espace Cycloport (eight circuits ranging in length from 40 to 135km), Espace VTT de la Vallée du Louron (500km of signposted circuits and a cross-country mountain bike centre), Pyrénées Cycl'n'trip, (11 passes in Hautes-Pyrénées that are reserved exclusively for cyclists during July)
- Sport and culture:** Winter and summer tourism with a paragliding school, Balnea spa complex (the first spa complex in the Pyrenees). *Events:* Pyrénées Bike Festival (World Cup downhill and enduro mountain biking from 5-8 September), Blonde d'Aquitaine national cattle competition, Foire aux traditions pyrénéennes (Pyrenean traditions fair)
- Sights:** Chapel of Notre-Dame d'Artiguelongue, 13th century watchtower, Génos-Loudenvielle lake, Arixo cinema and museum area
- Gastronomy:** Garbure (meat, potato and vegetable stew), Bigorre black pork, Barèges-Gavarnie mutton, Tarbes beans, gâteau à la broche (spit-baked cake), blueberry tart, wines (Madiran and Pacherenc)
- Distinctions and labels:** Tour de France "Ville à Vélo" (Cycling Town), triple accreditation from the French Cycling Federation for Espace Cyclo, MTB and Gravel, Grand Site Occitanie Néouvielle-Aure-Louron, Land of Art and History



Génos-Loudenvielle Lake © Alain Baschenis



Balnéaman Triathlon, Loudenvielle © Luka Leroy



Talc quarry, Trimouns © A. Baschenis



Château, Lordat © CCHA

PLATEAU DE BEILLE

Pyrenean mountain resort in Ariège (09)

Located in the commune of Les Cabannes

Population: 340 (Cabannais and Cabannaises), 7,700 within the 52 communes comprising the Haute-Ariège municipality; 154,000 in Ariège


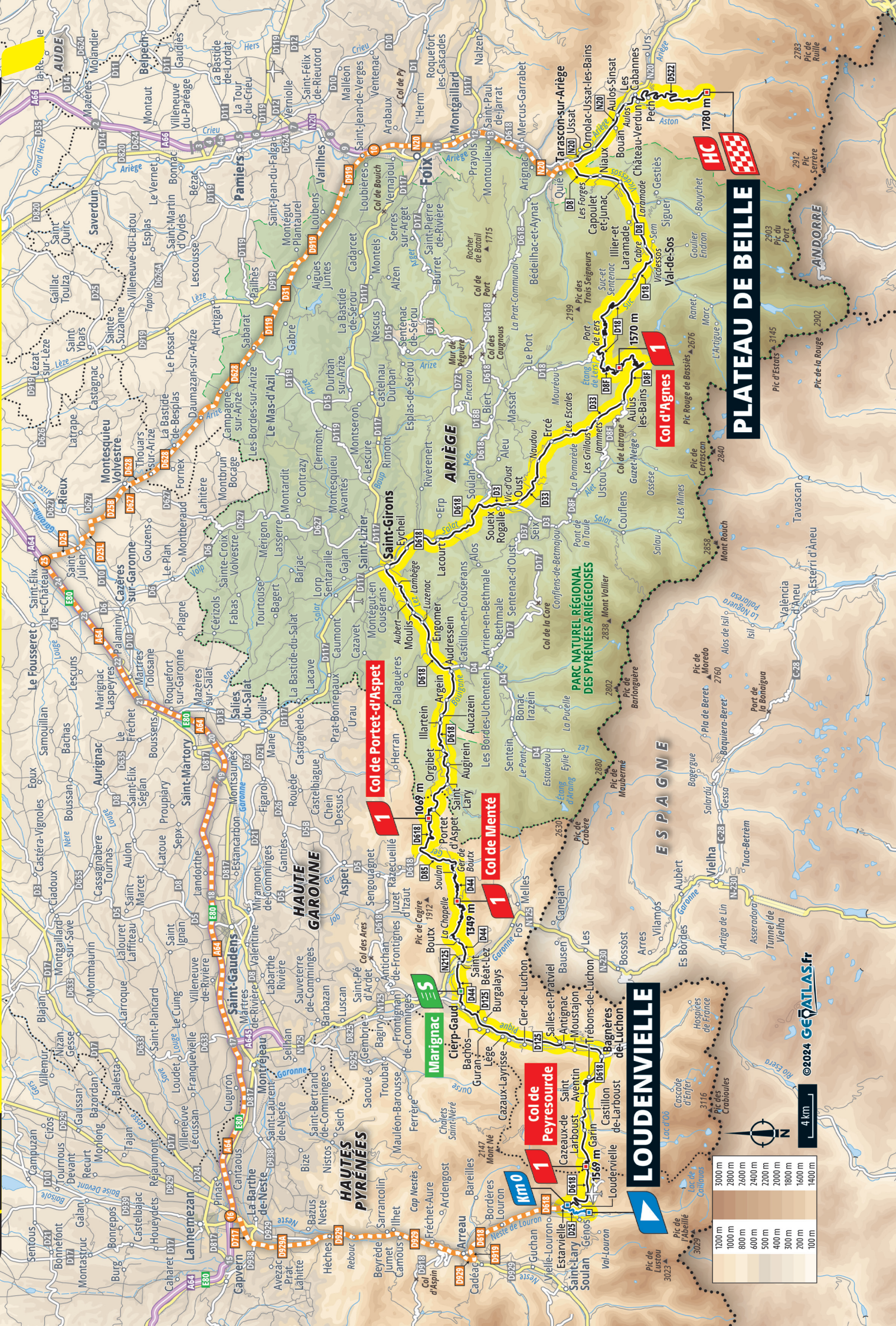
beille.fr

cc-hauteariege.fr

ariege.fr

Tour de France: stage finish for the seventh time. In 1998, the race's first finish at the summit of Plateau de Beille provided Marco Pantani with the opportunity to claim a superb solo victory. He later took the yellow jersey in the Alps before going on to be crowned the champion in Paris. Italy had been waiting for a successor to Felice Gimondi for 33 years.

- Cycling:** The Ariègeoise cyclo sportive (4,000 to 5,000 participants), the ascent of the so-called Montée Sèche de Beille (15.8km at an average gradient of 7.9% from Les Cabannes) on Thursdays during the summer, three mountain bike routes, the Petit Plateau, an electric bike hire shop
- Sport and culture:** The largest Nordic ski resort in the Pyrenees, with 21 cross-country ski trails (39km), four snowshoe trails (23km), a Nordic walking trail and a four-track toboggan area. Cross-country skiing and biathlon courses. Unusual activities at the Angaka Nordic village (dog-sleigh races, igloo building...)
- Sights:** From the plateau, you can see the Trimouns quarry, the world's largest open-air talc quarry, and the Château de Lordat (11th century)
- Gastronomy:** Azinat, a dish based on cabbage and local cold meats
- Distinctions and labels:** Nordic France 4-pines label for the resort, NoWatt and Bâtiment Durable Occitanie (energy efficiency). Slogan: *Beille, the whole mountain on a plate!*



©2024 **GEATLAS.fr**

LOUDEVILLE

Col de Peyresourde
1
1569 m

Col de Menté
1
1349 m

Col de Portet-d'Aspet
1
1069 m

HAUTES PYRÉNÉES

HAUTE GARONNE

ARIÈGE

PLATEAU DE BEILLE

Col d'Agnes
1
1570 m

HC



ANDORRE

4 Km

ACCESS AND START



Crossroads of the D919 and D618, 14.8km from the start



get there with waze



RECEPTION POINT FOR GUESTS

Balnéa car park
1235, route de Loudenvielle
65240 Génos
Opens: 8:30

TOUR DE FRANCE VILLAGE

Valgora and Balnéa car parks
1235, route de Loudenvielle
65240 Génos
Opens: 9:00

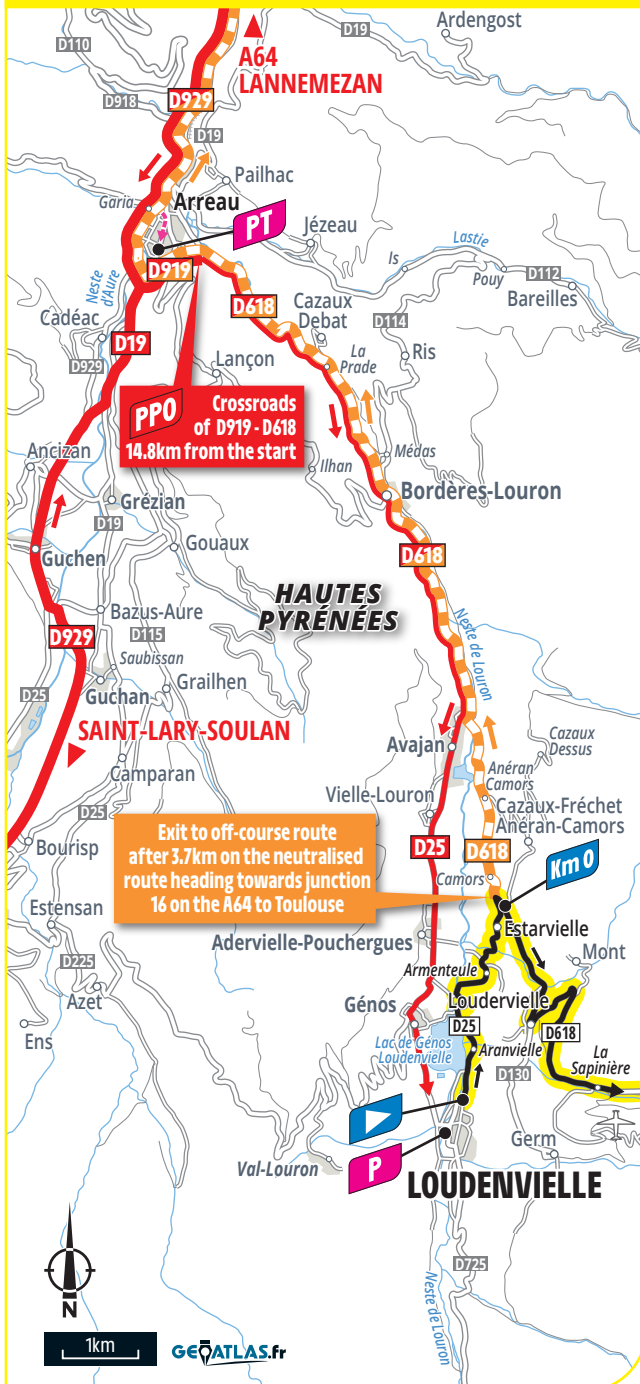
PUBLICITY CARAVAN

Parking: P6 car park
Parking for technical vehicles: route de Cadéac
Departure from the car park: between 9:45 and 10:15
Passage in front of the start line: between 9:55 and 10:25

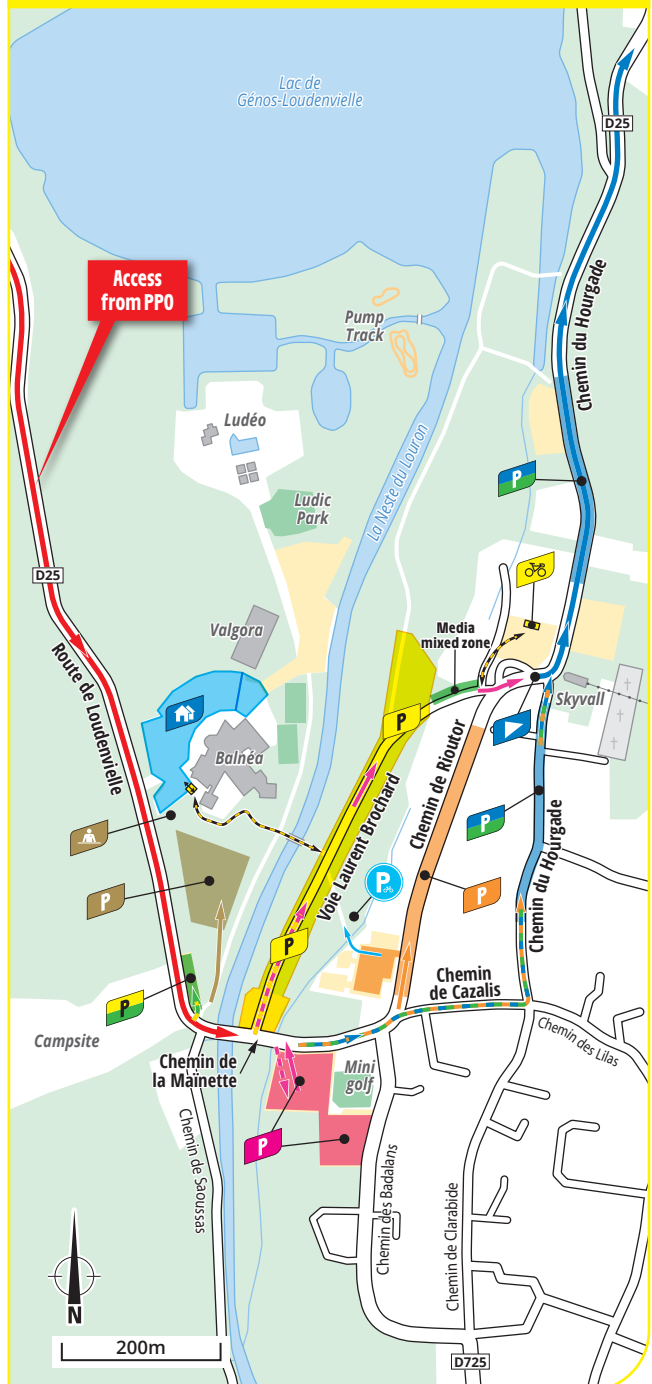
RACE

Assembly point for start: chemin de Rioutor
Rider sign-in: between 10:45 and 11:45
Call to the start: 11:50
Neutralised start: 11:55, chemin de Rioutor
Official start: 12:05, on the D618, 4km from the assembly point

START ACCESS



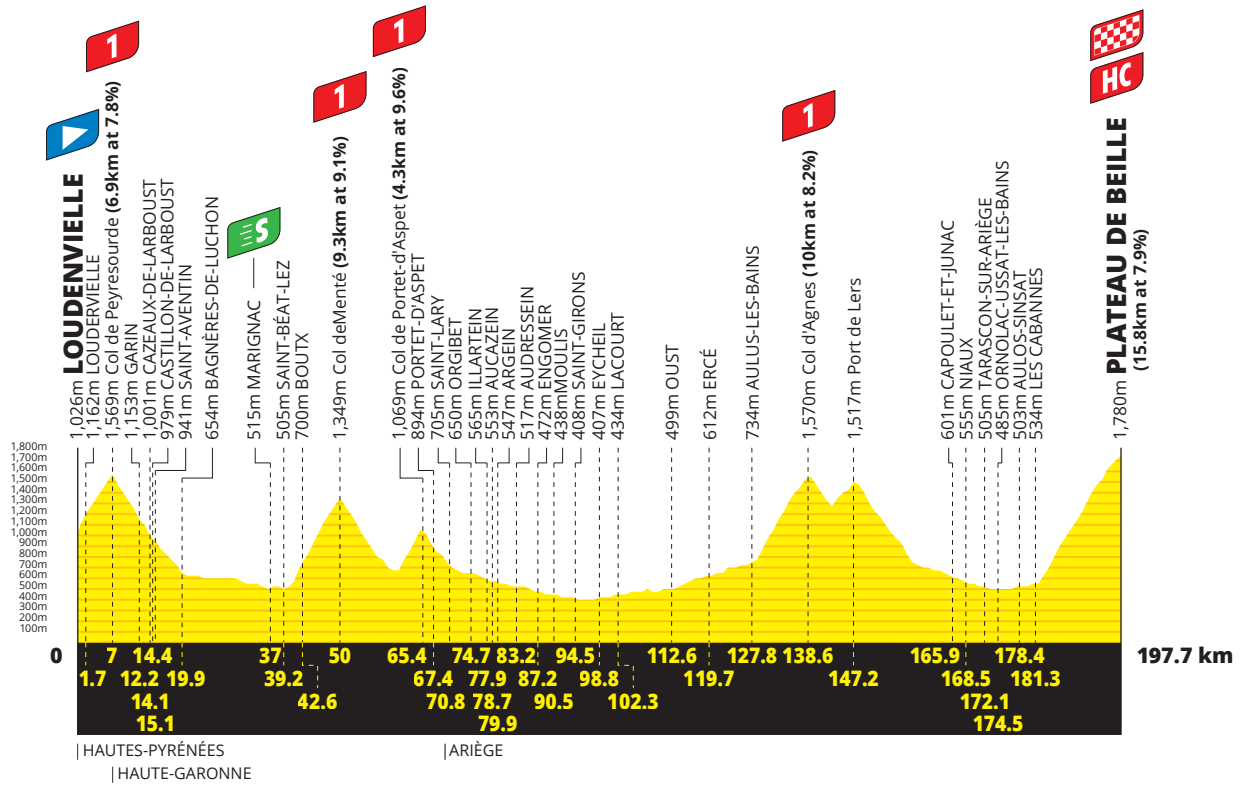
SITUATION MAP



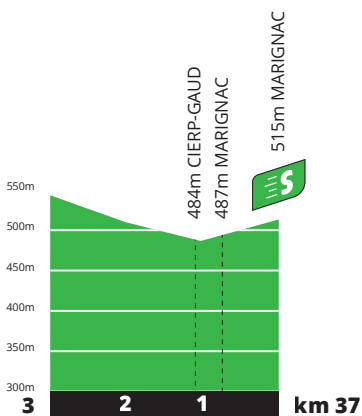
PROFILES AND MAP

STAGE'S PROFILE

ELEVATION GAIN = 4,800M



INTERMEDIATE SPRINT · PROFILE AND MAP



KM 37 · MARIGNAC

ITINERARY TIMETABLE

KM		STAGE 15		TIMETABLE			
To be run	Run			Caravan	37kph	33kph	33kph
HAUTES-PYRÉNÉES (65)							
		VC	LOUDENVIELLE (VC-D25-D618)	NEUTRALISED START	09:55	11:55	11:55
197.7	0	D618	LOUDENVIELLE	OFFICIAL START	10:05	12:05	12:05
196	1.7		LOUDERVIELLE		10:08	12:09	12:10
190.7	7		Col de Peyresourde (1,569m)	1	10:17	12:22	12:24
HAUTE-GARONNE (31)							
185.5	12.2		GARIN		10:26	12:28	12:30
183.6	14.1		CAZEAX-DE-LARBOUST		10:30	12:30	12:32
183.3	14.4		CASTILLON-DE-LARBOUST		10:30	12:30	12:32
182.6	15.1		SAINT-AVENTIN		10:32	12:31	12:33
177.8	19.9		BAGNÈRES-DE-LUCHON (D618-D125)		10:40	12:36	12:38
168.3	29.4	D125	CAZAUX-LAYRISSÉ (near)		10:57	12:49	12:51
167.4	30.3		LÈGE (near)		10:58	12:50	12:53
165.2	32.5		Cross level out of service		11:02	12:53	12:56
164.5	33.2		Cross level out of service		11:03	12:54	12:57
161.7	36		CIERP-GAUD (D125-D44)		11:08	12:58	13:01
161.4	36.3	D44	MARIGNAC		11:09	12:58	13:01
161.2	36.5		Cross level out of service		11:09	12:58	13:01
160.7	37		MARIGNAC	5	11:10	12:59	13:02
158.5	39.2		SAINT-BÉAT-LEZ (D44-VC-D44 E-D44)		11:14	13:02	13:05
155.1	42.6		BOUTX		11:20	13:07	13:11
154.1	43.6		La Chapelle		11:22	13:09	13:12
147.7	50		Col de Menté (1,349m)	1	11:33	13:19	13:23
143.6	54.1		La Cubouch		11:40	13:26	13:30
143.1	54.6		Soulan		11:41	13:26	13:31
142.2	55.5		Ger de Boutx		11:43	13:28	13:33
140.2	57.5		Crossroad D44-D85		11:46	13:31	13:36
139	58.7	D85	Coulédoux		11:48	13:33	13:38
136.7	61		Crossroad D85-D618		11:53	13:37	13:42
132.3	65.4	D618	Col de Portet-d'Aspet (1,069m)	1	12:00	13:44	13:49
130.3	67.4		PORTET-D'ASPET		12:04	13:47	13:52
ARIÈGE (09)							
126.9	70.8		SAINT-LARY		12:10	13:52	13:58
124.7	73		AUGIREIN (near)		12:14	13:55	14:02
123	74.7		ORGIBET		12:17	13:58	14:04
121.6	76.1		Augistrou		12:19	14:00	14:07
119.8	77.9		ILLARTEIN		12:22	14:03	14:09
119	78.7		AUCAZEIN		12:24	14:04	14:11
117.8	79.9		ARGEIN		12:26	14:06	14:13
114.5	83.2		AUDRESSEIN		12:32	14:11	14:18
110.5	87.2		ENGOMER		12:39	14:17	14:25
109.6	88.1		La Forge		12:40	14:19	14:26
109.1	88.6		Arguilla		12:41	14:19	14:27
108.3	89.4		Luzenac		12:43	14:21	14:28
107.2	90.5		MOULIS		12:45	14:22	14:30
105.3	92.4		Aubert		12:48	14:25	14:33
104.6	93.1		Garraoué		12:49	14:26	14:34

DISTANCE FROM NEUTRALISED START TO OFFICIAL START

4km

CATEGORISED CLIMBS AND SUMMIT FINISHES

1 km 7 - Col de Peyresourde
Climb of 6.9km at 7.8%

1 km 50 - Col de Menté
Climb of 9.3km at 9.1%

1 km 65.4 - Col de Portet-d'Aspet
Climb of 4.3km at 9.6%

1 km 138.6 - Col d'Agnes
Climb of 10km at 8.2%

HC km 197.7 - Plateau de Beille
Climb of 15.8km at 7.9%

RELAIS-ÉTAPE

Saint-Girons car park
2, avenue Maréchal Foch
09200 Saint-Girons
Km 96

ROUTE FOR NON-RACE VEHICLES

Exit point after 3.7km on the race route. Then, at the crossroads of the D25 and D618, continue on the D618 towards Arreau, then take the D929 and D929A, D17, D717 and D939 towards junction 16 on the A64 towards Toulouse. Leave the A64 at junction 25 and continue on the D25, D628, D119, D31, D919 and join the N20 at junction 10, heading towards Tarascon-sur-Ariège.

Entry point onto the race route: crossroads of the N20 and D8, 25km from the finish line
Total distance: 186km

RESTRICTION ON THE CARAVAN

Km 197 - Plateau de Beille
Diversion 50m from the finish on the right line towards the caravan's parking area
Diversion for the whole caravan

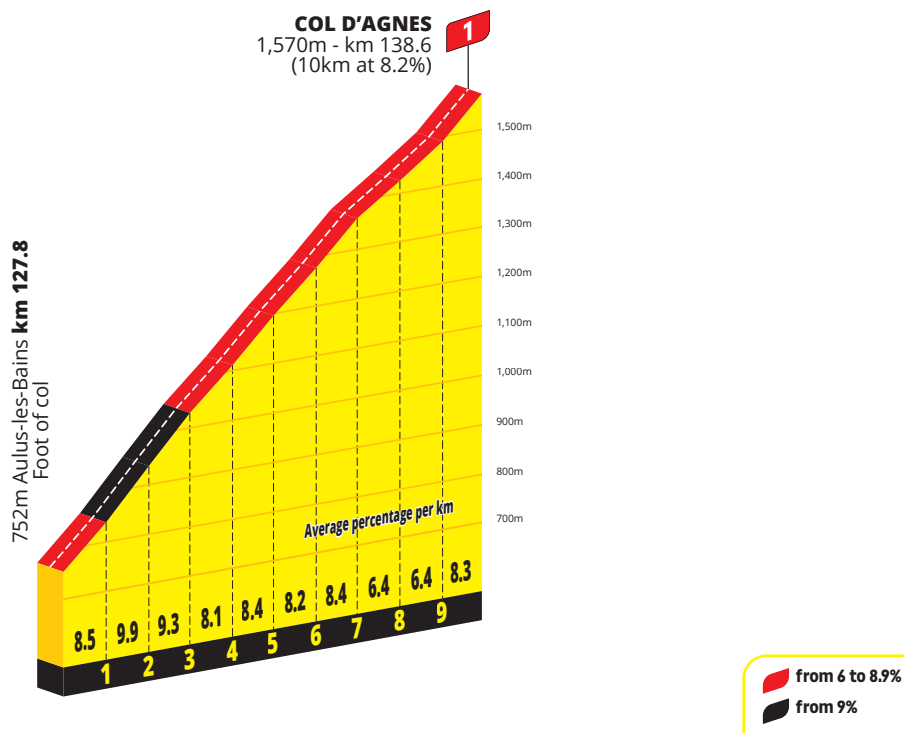


ITINERARY TIMETABLE

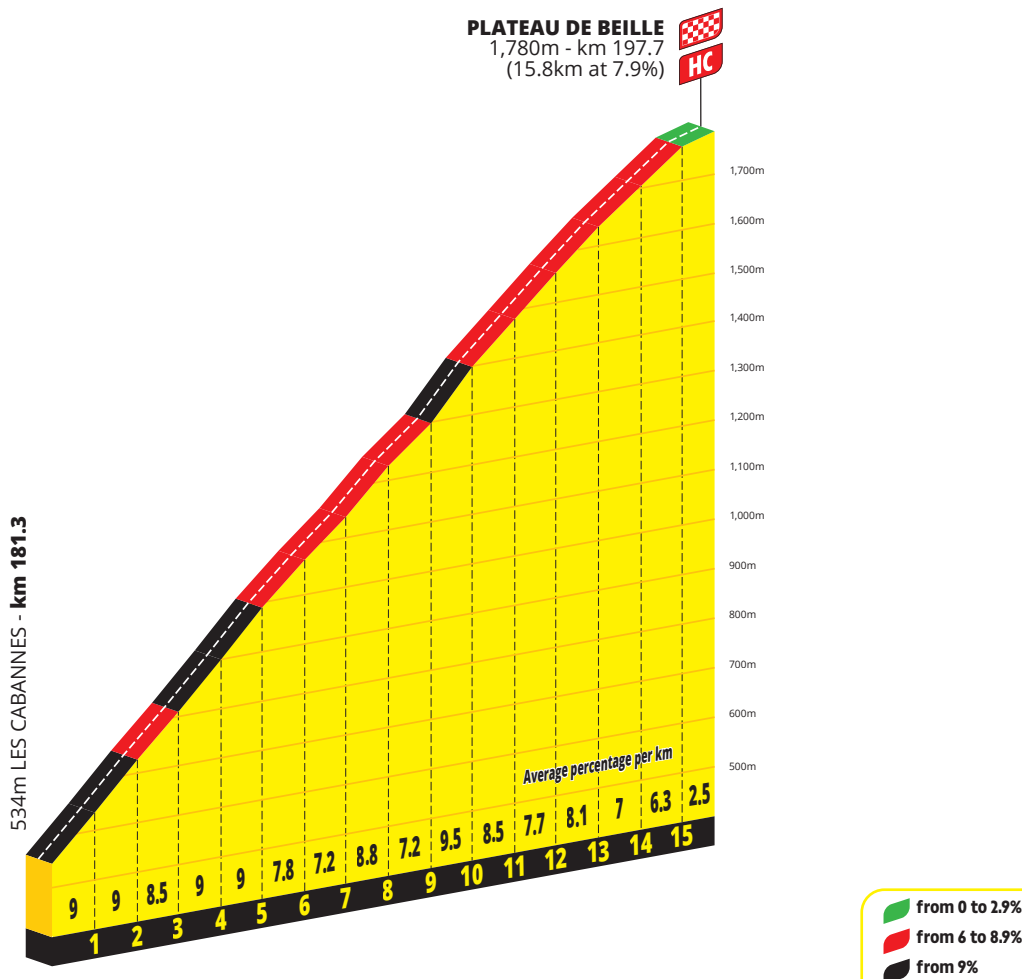
KM		STAGE 15		TIMETABLE			
To be run	Run			Caravan	37kph	33kph	33kph
104.2	93.5		Lambège	12:50	14:27	14:35	14:44
103.2	94.5		SAINT-GIRONS (D618-D117-VC-D618)	12:52	14:28	14:36	14:45
98.9	98.8		EYCHEIL	12:59	14:35	14:43	14:53
95.4	102.3		LACOURT	13:05	14:40	14:49	14:59
88.8	108.9		Crossroad D618-D3	13:17	14:51	15:00	15:10
85.9	111.8	D3	Vic d'Oust	13:22	14:55	15:04	15:15
85.4	112.3		Crossroad D3-D32	13:23	14:56	15:05	15:16
85.1	112.6	D32	OUST	13:24	14:56	15:06	15:17
80.1	117.6		La Rivière	13:32	15:04	15:14	15:25
78	119.7		ERCÉ	13:36	15:07	15:17	15:29
74.7	123		Les Escalles	13:42	15:12	15:23	15:34
73.3	124.4		Les Grillous	13:44	15:14	15:25	15:37
73	124.7		Les Berges	13:45	15:15	15:25	15:37
72.2	125.5		Jammets	13:46	15:16	15:27	15:39
69.9	127.8		AULUS-LES-BAINS (D32-D8 F)	13:50	15:20	15:30	15:43
59.1	138.6	D8 F	Col d'Agnes (1,570m) 	14:10	15:46	15:59	16:14
54.3	143.4		Crossroad D8 F-D18	14:18	15:51	16:04	16:19
50.5	147.2	D18	Port de Lers	14:20	15:52	16:05	16:20
39.5	158.2		Vicdessos (VAL-DE-SOS) (D18-D8)	14:44	16:14	16:29	16:46
37.6	160.1	D8	Cabre (VAL-DE-SOS)	14:47	16:12	16:27	16:43
33.4	164.3		Laramade (ILLIER-ET-LARAMADE)	14:55	16:17	16:32	16:48
31.8	165.9		CAPOULET-ET-JUNAC	14:58	16:19	16:34	16:51
29.2	168.5		NIAUX	15:02	16:22	16:37	16:54
27.9	169.8		Les Forges	15:05	16:24	16:39	16:56
25.6	172.1		TARASCON-SUR-ARIÈGE (D8-N20)	15:09	16:27	16:42	16:59
23.2	174.5	N20	ORNOLAC-USSAT-LES-BAINS	15:13	16:30	16:45	17:02
19.4	178.3		Cross level n°94	15:20	16:34	16:50	17:07
19.3	178.4		AULOS-SINSAT	15:20	16:34	16:50	17:07
17.6	180.1		Crossroad N20-D522	15:23	16:36	16:52	17:09
16.4	181.3	D522	LES CABANNES (D522-VC-D522)	15:25	16:38	16:53	17:11
1.7	196		Albiès	15:54	17:22	17:41	18:04
0	197.7		PLATEAU DE BEILLE (1,780m)  	15:54	17:22	17:41	18:04

PARTICULAR PROFILES

COL D'AGNES



PLATEAU DE BEILLE



STAGE'S LAST KILOMETRES



LAST KILOMETRES MAP



FINISH LINE

D522, at the end of a 60m finishing straight by line of sight
Width: 5.50m

PRESS ROOM

Marquee - 09310 Albiès
Distance from the finish: 200m

RECEPTION POINT FOR GUESTS

Adjacent to the press room - 09310 Albiès
Opens: 14:00

FINISH



ELECTRIC CHARGING POINTS

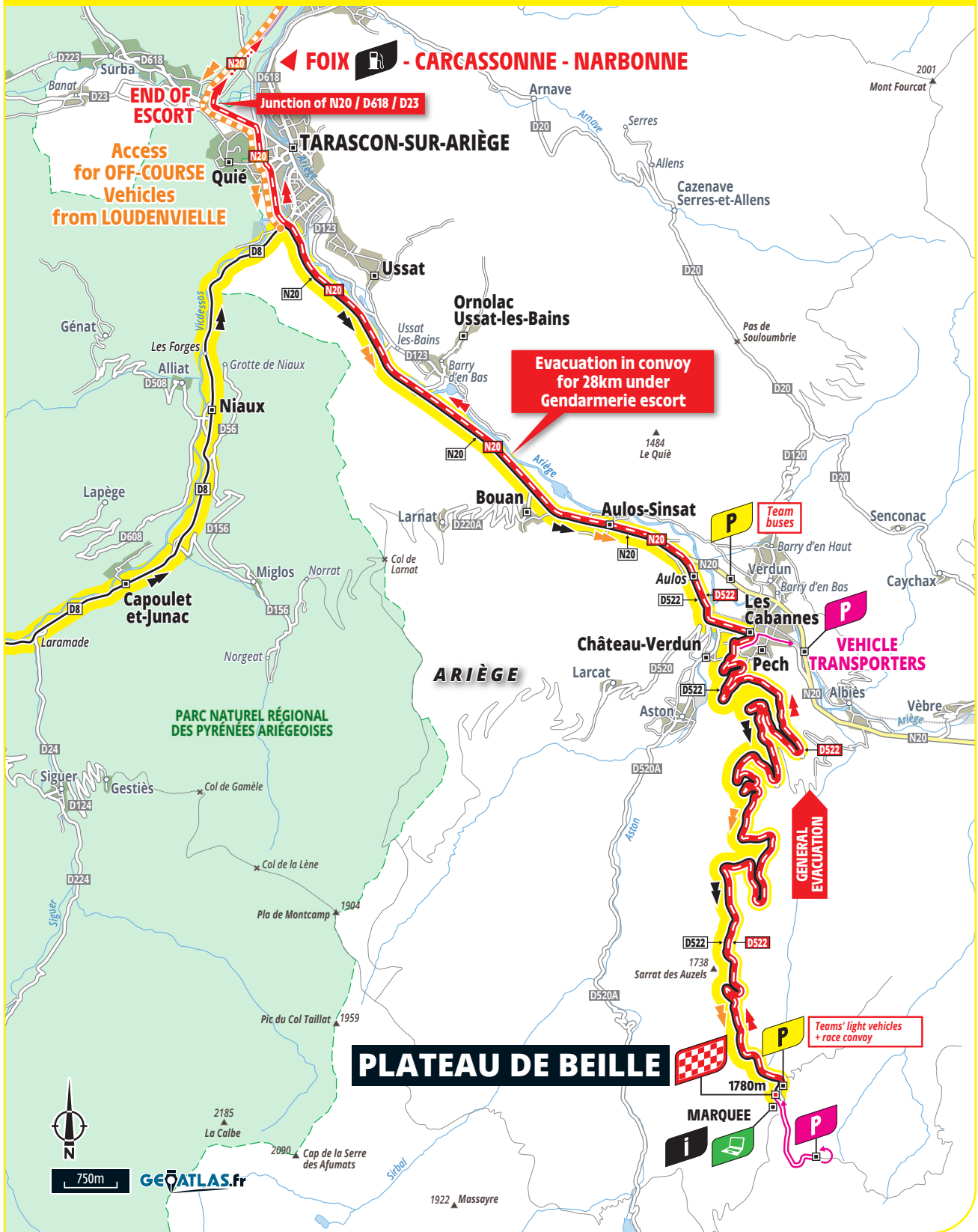


SERVICE STATION

Garage Renault
 ZA Foix Sud BP 107 - 09000 Foix
 Tel.: +33 (0)5 61 02 32 50
 Opening hours: between 14:00 and 19:00

EVACUATION

EVACUATION MAP



SUNDAY 14 JULY | LOUDENVIELLE | PLATEAU DE BEILLE | 197.7KM

STAGE 15



AVIA

AVIA



THINGS TO SEE AND DO IN GRIISSAN

ville-griissan.fr



Defi kite kitesurfing, Griissan © Jean-Marc Cornu



Chalets on stilts, Griissan © Griissan Tourisme

THE VILLAGE

Perched 35 metres above sea level on a rocky outcrop, the château provided coastal surveillance for ships heading for the port of Narbonne. For more than a thousand years, it has watched over the village.

L'AYROLLE

Shacks are lined up around a small port dating from the 1980s, where traditional fishing methods are continued. Throughout the seasons, fishermen ply the waters of the lagoon in their colourful boats in search of bass, mullet, sea bream, sole, bearded bass and eels.

CHAPEL OF NOTRE-DAME DES AUZILS


It can be reached along a small, pine-lined road in the heart of the Clape massif. The climb up to the chapel starts on the marine cemetery path that's also known as the Allée des Naufragés (The Path of the Shipwrecked). The chapel is dedicated to the Virgin Mary, the protector of sailors.

THE CHALETS

There's an air of the American West Coast here, with no fences or enclosed gardens because we're right by the sea. These stilt-raised chalets were immortalised by Béatrice Dalle and Jean-Hugues Anglade in Jean-Jacques Beineix's film *37°2 le matin* (*Betty Blue*). There are 1,330 of them within a site that's globally unique.

THE SALT MARSHES

Le Salin de Griissan is a place to discover a totally natural product: salt. This raw white gold is transformed into crystals by master salt-makers. The majesty of this place will win you over, just as it already has the thousands of migratory birds that take refuge here.



Salt flats, Griissan © Patrice Lemoine



Start of the Defi Wind, Griissan © Souville



GRUISSAN

Commune in Aude (11)

Population: 5,000 (Gruissanais and Gruissanaises)

ville-gruissan.fr

CYCLE CITY 2024



TOUR DE FRANCE

Tour de France: stage town for the first time

- Cycling:** 20km of cycle paths, six mountain bike circuits, maintenance and repair facilities
- Sport and culture:** *Personality:* Didier Codorniou (rugby, Narbonne and Toulouse and French national team), mayor of the town since 2001. *Events:* Fête des Vendanges (wine festival), Fête de la Saint-Pierre (fishers' festival), Festajades (concerts and entertainment), Défi Wind Surf, one of the world's biggest surfing events bringing together 1,500 windsurfers, Défi Kite, Défi Wing, Gruissan Beach Rugby, the biggest touch rugby tournament in France, Gruissan Poli Trail, La Saline running race
- Sights:** Gruissan Village, the heart of the commune built in circulade (using concentric circles) style (11th century), Chapel of Notre-Dame des Auzils (11th century), Church of Notre-Dame-de-l'Assomption (14th century), Barberousse Tower (12th century), the harbour master's office at Gruissan-Port is classified as a 20th century architectural heritage site, wooden chalets on stilts built on the beach
- Gastronomy:** Eel bourride (soup), tarte aux pignons (bitter almond-flavoured custard covered with meringue and pine nuts between two puff pastries)
- Distinctions and labels:** Tour de France "Ville à Vélo" (Cycling Town), Natura 2000 site under the Birds and Habitats Directives, Ramsar (town in a wetlands area of international importance)




Gruissan-Village, Gruissan © Gruissan Tourisme



Port, Gruissan © Gruissan Tourisme



Magne Tower, Nîmes © Dominique Marck - Ville de Nîmes



Musée de la Romanité and amphitheatre, Nîmes © Stéphane Ramillon - Ville de Nîmes

NÎMES

Prefecture of Gard (30)

Population: 151,000 (Nimois and Nimoises)

nîmes.fr

CYCLE CITY 2024



TOUR DE FRANCE

Tour de France: stage town for the 20th time. André Darrigade won the fourth of his five stage victories in the 1958 race here. With a total of 22 stage wins, he is fifth in the Tour's stage winners' ranking, behind Eddy Merckx and Mark Cavendish (34 each), Bernard Hinault (28) and André Leducq (25).

- Cycling:** 27km of cycle paths, VéloTANGO (self-service bike hire), 400 bike parking spaces
- Sport and culture:** Nîmes Olympique (football), Rugby Club Nimois, Nîmes Gard (handball). *Facilities:* Stade des Costières, Stade Omnisports Le Parnasse, Stade Nautique Nemausa, sports hall (opening next autumn). *Events:* FERIA de la Pentecôte and FERIA des Vendanges (Pentecost and wine festivals), Nîmes Urban Trail, Half-Marathon, European indoor archery tournament
- Sights:** Amphitheatre, Maison Carrée (Roman house), Magne Tower, Temple of Diana, Augustus Gate, Porte de France (monuments dating from the Roman Empire in the first century), Musée de la Romanité (Roman artefacts museum)
- Gastronomy:** Brandade de morue nîmoise (creamy puree made using unsalted cod), petits pâtés nimois (veal and pork pies), Picholine (PDO green olive), croquants Villaret (dry biscuits) gariguettes (Nîmes strawberries), Costières de Nîmes (PDO wine)
- Distinctions and labels:** Tour de France "Ville à Vélo" (Cycling Town) The term "Denim" is derived from serge de Nîmes, a wool and silk fabric that came from the neighbouring Cévennes. Today, this fabric is used to make the world-renowned jeans

ACCESS AND START

PPO

Junction 37 Narbonne East on the A9, 12km from the start



get there with waze



RECEPTION POINT FOR GUESTS

Square de la Planasse
11430 Gruissan
Opens: 9:30

TOUR DE FRANCE VILLAGE

Parking Loch
Rue du Loch - 11430 Gruissan
Opens: 10:00

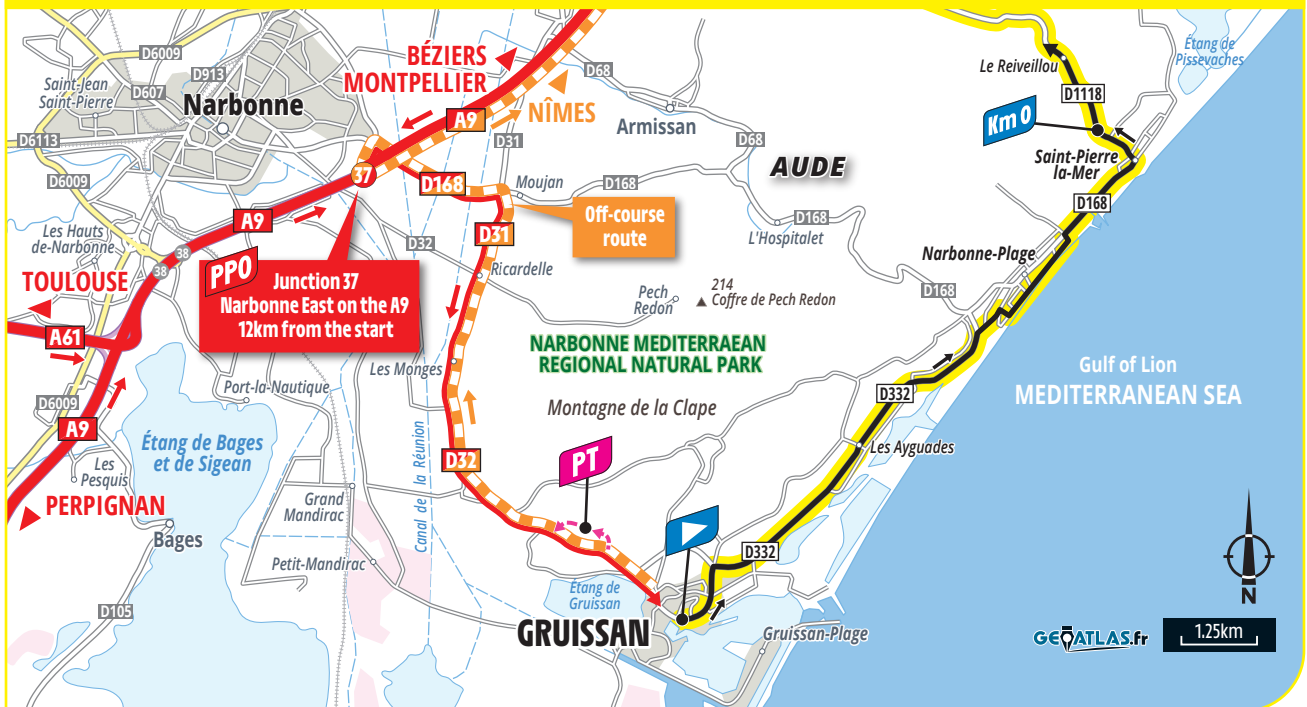
PUBLICITY CARAVAN

Parking: Moulin car park
Parking for technical vehicles: montée de Ferrand
Departure from the car park: between 10:55 and 11:25
Passage in front of the start line: between 11:05 and 11:35

RACE

Assembly point for start: boulevard du Pech Maynaud
Rider sign-in: between 11:55 and 12:55
Call to the start: 13:00
Neutralised start: 13:05, boulevard du Pech Maynaud
Official start: 13:30, on the D1118, 12.5km from the assembly point

START ACCESS



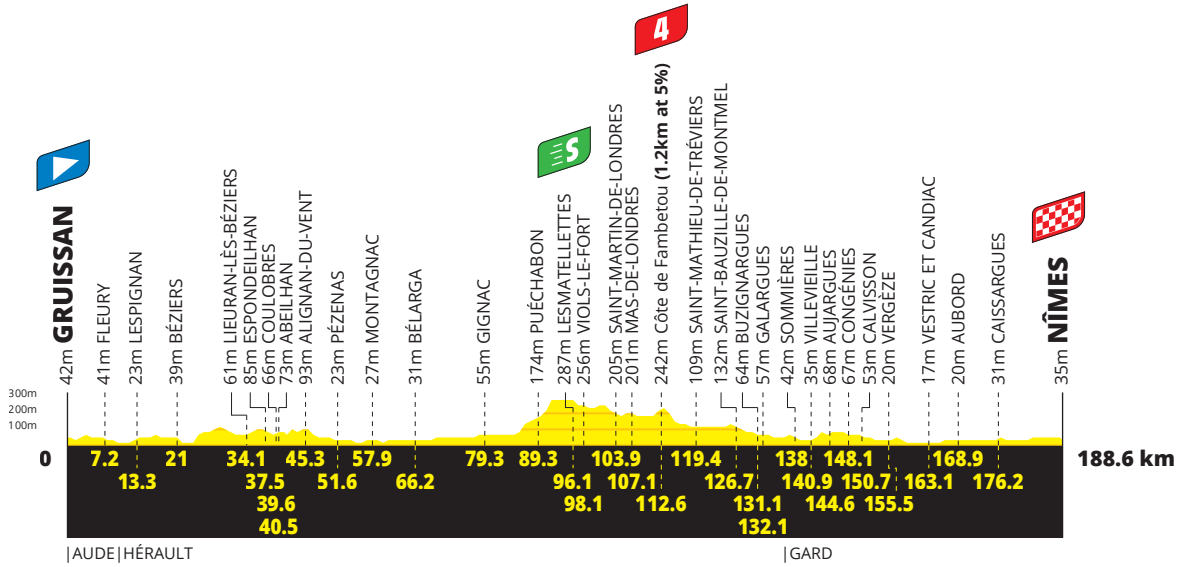
SITUATION MAP



PROFILES AND MAP

STAGE'S PROFILE

ELEVATION GAIN = 1,200M



INTERMEDIATE SPRINT - PROFILE AND MAP



KM 96.1 • LES MATELLETES


ITINERARY TIMETABLE

KM		STAGE 16		TIMETABLE			
To be run	Run			Caravan	47kph	45kph	43kph
AUDE (11)							
		VC	GRUISSAN (VC-D332) 	11:05	13:05	13:05	13:05
		D332	Narbonne plage (NARBONNE) (D332-VC)				
		VC	Saint-Pierre-la-Mer (FLEURY) (VC-D1118)				
188.6	0	D1118	GRUISSAN 	11:30	13:30	13:30	13:30
187.7	0.9		Le Reiveillou	11:31	13:31	13:31	13:31
181.4	7.2		FLEURY (D1118-D618)	11:40	13:39	13:40	13:40
HÉRAULT (34)							
175.3	13.3	D14	LESPIGNAN	11:49	13:47	13:48	13:49
168.2	20.4		Les Bréguines (D14-D609)	11:58	13:56	13:57	13:58
167.6	21	D609	BÉZIERES (D609-VC-D19-VC-D909)	11:59	13:57	13:58	13:59
156.9	31.7	D909	Crossroad D909-D15	12:14	14:10	14:12	14:14
154.5	34.1	D15	LIEURAN-LÈS-BÉZIERES	12:18	14:13	14:15	14:18
152.8	35.8		Cross level n°5	12:20	14:16	14:18	14:20
151.1	37.5		ESPONDEILHAN (D15-D33)	12:22	14:18	14:20	14:22
149	39.6	D33	COULOBRES	12:25	14:20	14:23	14:25
148.1	40.5		ABEILHAN	12:26	14:22	14:24	14:26
143.3	45.3		ALIGNAN-DU-VENT	12:33	14:28	14:30	14:33
140	48.6		Crossroad D33-D13	12:38	14:32	14:35	14:38
137	51.6	D13	PÉZENAS (D13-D13E18-D913)	12:42	14:36	14:39	14:42
133.6	55	D913	Crossroad D913-D613	12:47	14:40	14:43	14:47
130.7	57.9	D613	MONTAGNAC (D613-D32)	12:51	14:44	14:47	14:51
122.4	66.2	D32	BÉLARGA	13:02	14:54	14:58	15:02
115.5	73.1		Laumède (LE POUGET)	13:12	15:03	15:07	15:12
109.3	79.3		GIGNAC (D32-D619-D32)	13:21	15:11	15:16	15:21
105.9	82.7		ANIANE	13:25	15:16	15:20	15:25
99.3	89.3		PUÉCHABON	13:35	15:24	15:29	15:35
92.5	96.1		LES MATELLETES 	13:44	15:33	15:38	15:44
90.5	98.1		VIOLS-LE-FORT	13:47	15:35	15:41	15:47
84.7	103.9		SAINT-MARTIN-DE-LONDRES (D32-VC-D122)	13:55	15:43	15:49	15:55
81.5	107.1	D122	MAS-DE-LONDRES	13:59	15:47	15:53	15:59
77	111.6		Crossroad D122-D1	14:06	15:52	15:59	16:06
76	112.6	D1	Côte de Fambetou 	14:07	15:54	16:00	16:07
69.2	119.4		SAINT-MATHIEU-DE-TRÉVIERS	14:17	16:02	16:09	16:17
61.9	126.7		SAINT-BAUZILLE-DE-MONTMEL	14:27	16:12	16:19	16:27
57.5	131.1		BUZIGNARGUES	14:33	16:17	16:25	16:33
56.5	132.1		GALARGUES	14:34	16:19	16:26	16:34
GARD (30)							
50.6	138	D22	SOMMIÈRES (D22-D6110)	14:43	16:26	16:34	16:43
47.7	140.9		VILLEVIELLE (D6110-D40)	14:46	16:30	16:38	16:46
44	144.6	D40	AUJARGUES	14:52	16:35	16:43	16:52
37.9	150.7		CALVISSON (D40-D1)	15:00	16:42	16:51	17:00
33.1	155.5	D1	VERGÈZE (D1-D139)	15:07	16:48	16:57	17:07
25.5	163.1	D139	VESTRIC ET CANDIAC (D139-D135)	15:17	16:58	17:07	17:17
19.7	168.9	D135	AUBORD	15:26	17:06	17:15	17:26
16.5	172.1		Cross level n°5	15:30	17:10	17:19	17:30
12.4	176.2		CAISSARGUES	15:36	17:15	17:25	17:36
3.2	185.4		NÎMES (D135-D999-VC)	15:49	17:27	17:37	17:49
0	188.6	VC	NÎMES 	15:53	17:31	17:41	17:53

DISTANCE FROM NEUTRALISED START TO OFFICIAL START

12.5km

CATEGORISED CLIMBS AND SUMMIT FINISHES

 km 112.6 - Côte de Fambetou
Climb of 1.2km at 5%

RELAIS-ÉTAPE

Parking des aires

Place des aires

30250 Sommières

Km 139.5

ROUTE FOR NON-RACE VEHICLES

Exit directly from the off-course parking area (don't follow the race route). Leave Boulevard de Planasse via the D32 and join the A9 at junction 37 heading towards Nîmes. Leave the A9 at junction 24 and then continue on Route d'Avignon and then Boulevard du Président Salvador Allende.

Entry point onto the race route:

crossroads of the Boulevard du Président Salvador Allende and the D999, 2.5km from the finish line.

Total distance: 159km

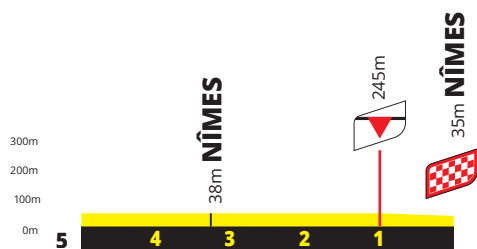
STAGE'S LAST KILOMETRES



LAST KILOMETRES MAP



LAST KILOMETRES PROFILE



FINISH LINE

Boulevard du Président Salvador Allende, at the end of a 360m finishing straight by line of sight - **Width: 6.50m**

PRESS ROOM

Parnasse
Chemin du Mas de Vignolles - 30000 Nîmes
Distance from the finish: 600m

RECEPTION POINT FOR GUESTS

Boulevard du Président Salvador Allende - 30000 Nîmes
Opens: 14:15

FINISH

FINISH MAP



ELECTRIC CHARGING POINTS



SERVICE STATION
No service station



SAINT-PAUL-TROIS-CHÂTEAUX

Commune in Drôme (26)

Population: 9,500 (Tricastins and Tricastines)

ville-saintpaultroischateaux.fr

CYCLE CITY 2022



Tour de France: stage town for the fifth time. In 2011, the peloton headed for Gap from Saint-Paul-Trois-Châteaux. The stage finished with an unprecedented Norwegian double. Thor Hushovd, then the world champion, won the sprint ahead of compatriot Edvald Boasson Hagen.

- ▬ **Cycling:** The Tricastin MTB centre, which has 15 circuits amounting to 357km, is accredited by the Fédération française de cyclotourisme
- ▬ **Sport and culture:** Rugby club Tricastin, Triathlon Tricastin, Cercle nautique tricastin, Masque de fer Tricastin (fencing), Galop Tricastin. *Facilities:* Indoor aquatic centre and summer swimming pool, skate park, tennis complex, bi-cross track, boulodrome. *Events:* Children's book festival, Trail des Truffières, Urban Trail, Foulée Tricastine (running event), Ronde de la truffe cyclotouriste
- ▬ **Sights:** Roman ramparts, Cathedral of Notre-Dame (12th century), Chapel of Sainte-Juste, former Hôtel de Castellane (17th century, now the town hall), music conservatory, Maison de la truffe et du Tricastin (truffle and town museum), Tricastin archaeology museum, media library, Espace de la Gare (concert hall)
- ▬ **Gastronomy:** Tricastin black truffles, AOC Grignan-les-Adhémar wines, Eygubelle syrups
- ▬ **Distinctions and labels:** Tour de France "Ville à Vélo" (Cycling Town), Town of Remarkable Flavours, Best Towns to Live, Land of the 2024 Games, Cycling-friendly Town.
- ▬ **Motto:** Heart and ambition



Saint-Juste Chapel, Saint-Paul-Trois-Châteaux © Ville Sp3c



Truffle farmers' market, Saint-Paul-Trois-Châteaux © Ville Sp3c



Mère Église, Le Dévoluy © OT Le Dévoluy



Bike Park, SuperDévoluy © Clément Monnot

SUPERDÉVOLUY

Alpine mountain resort in Hautes-Alpes (05)

Located in the commune of Dévoluy

Population: 910 (Dévoluards and Dévoluardes), 140,000 in Hautes-Alpes

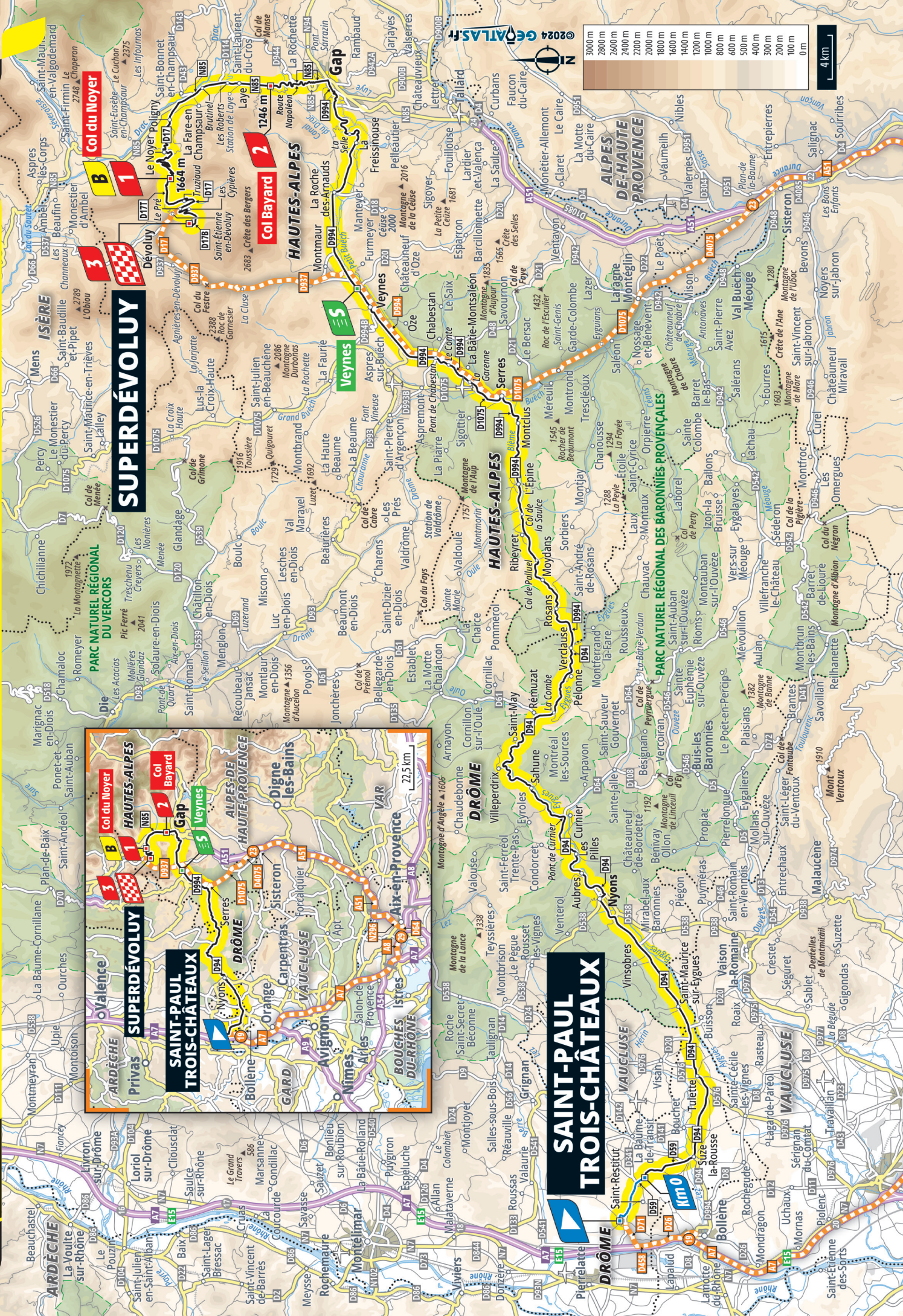
ledevoluy.com

hautes-alpes.fr

Tour de France: stage town for the first time.

- ▬ **Cycling:** 260km of mountain bike trails certified by the French Cycling Federation, 55km of bike park trails, Tour of Dévoluy includes the Col du Noyer
- ▬ **Sport and culture:** Summer and winter tourism (45 ski slopes). TBA (Team Basket Association), the biggest basketball camp organised in France (11 outdoor courts and sports centre with two parquet courts), O'dycéa, les bains du Dévoluy (wellness and balneotherapy centre). *Events:* Festival Musique en Dévoluy, Festival de l'image (mountain photography), Fête de la Brebis (sheep), Dévoluy Winter Rally, Éterlou MTB ride. *Athlete:* Cyprien Sarrazin (downhill skiing), winner of four World Cup races last winter, including the two downhill runs in Kitzbühel, is an ambassador for the resort and wears its colours.
- ▬ **Sights:** Mère Église, an 11th century Romanesque chapel, the Dévoluy massif and its extensive karstic network, a favourite exploration area for speleologists, with more than 600 chourums (natural limestone caves) listed
- ▬ **Gastronomy:** Dévoluy lamb
- ▬ **Distinctions and labels:** Family-friendly Resort





SAINT-PAUL TROIS-CHÂTEAUX

SUPERDÉVOLUY

HAUTES-ALPES

DRÔME

VAUCLUSE

BOUGNIES DU-RHÔNE

Aix-en-Provence

Var

Alpes-de-Haute-Provence

Digne-les-Bains

Gap

Col du Noyer

Col Bayard

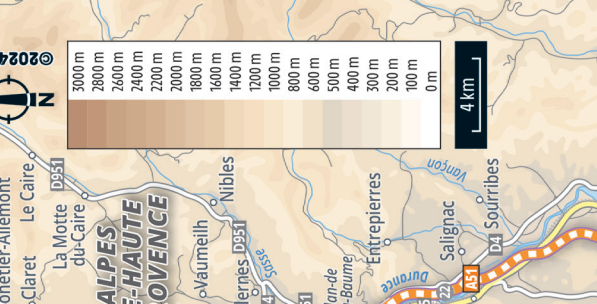
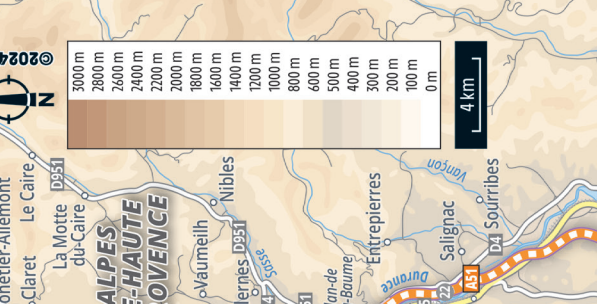
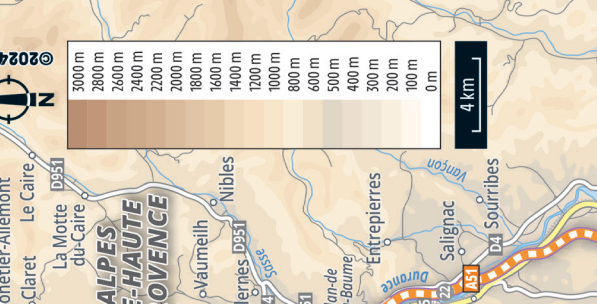
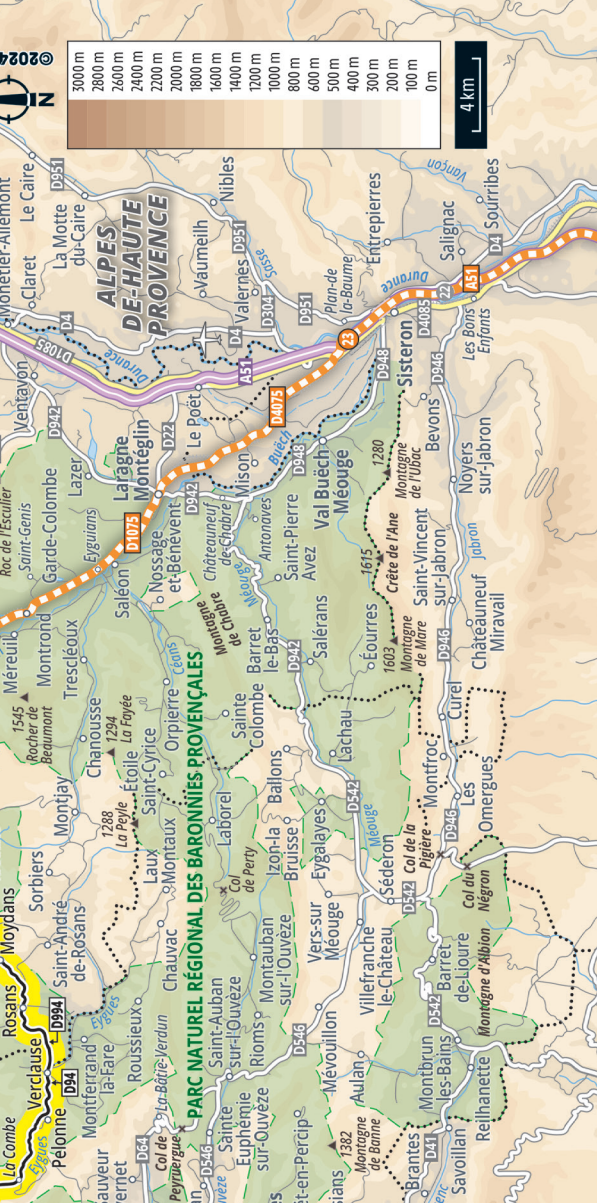
Col de Veynes

22.5 km

SAINT-PAUL TROIS-CHÂTEAUX



DRÔME



ACCESS AND START

PPO

Junction 19 on the A7,
10km from the start



get there
with waze



RECEPTION POINT FOR GUESTS

Crossroads of Rue du Serre Blanc and Avenue des Coteaux du Tricastin

26130 Saint-Paul-Trois-Châteaux

Opens: 9:15

TOUR DE FRANCE VILLAGE

Chaussy car park

26324 Saint-Paul-Trois-Châteaux

Opens: 9:45

PUBLICITY CARAVAN

Parking: Place du 14 Juillet and Chemin du Docteur Jean Pradelle

Parking for technical vehicles: zone industrielle du Bois des Lots

Departure from the car park:

between 10:35 and 11:05

Passage in front of the start line:

between 10:45 and 11:15

RACE

Assembly point for start: place de la Libération

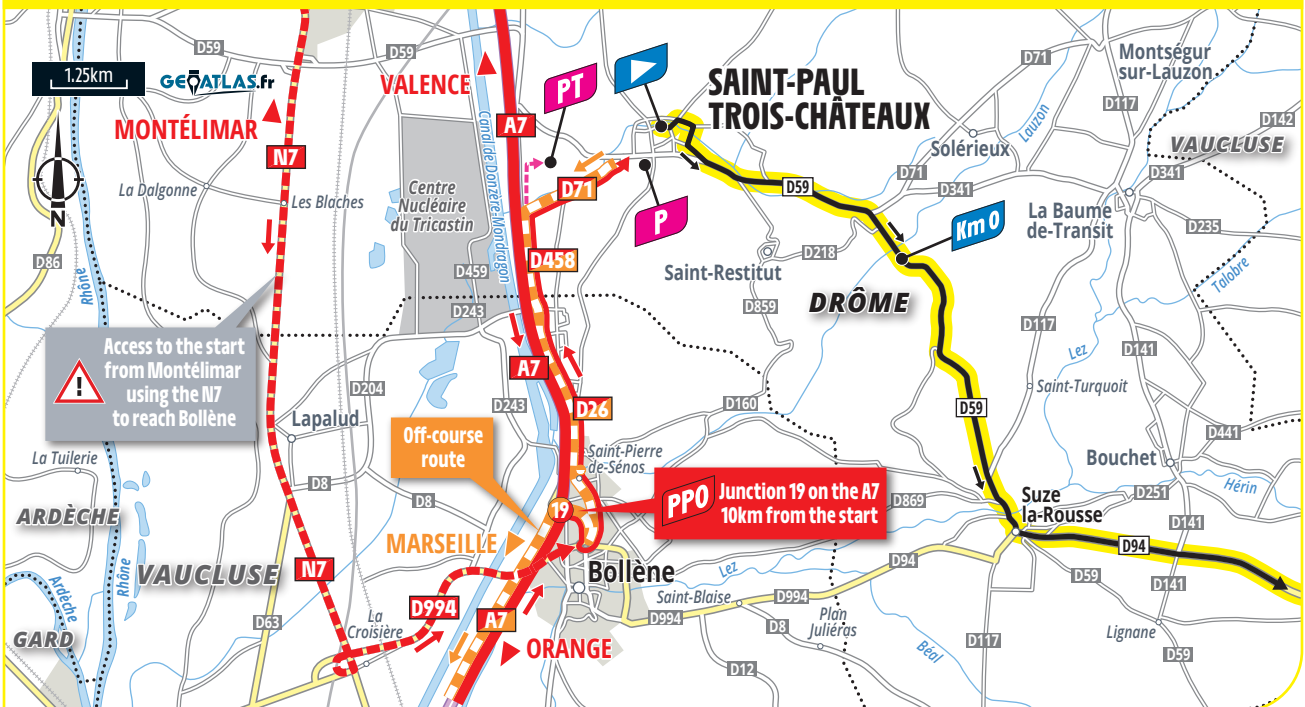
Rider sign-in: between 11:25 and 12:25

Call to the start: 12:30

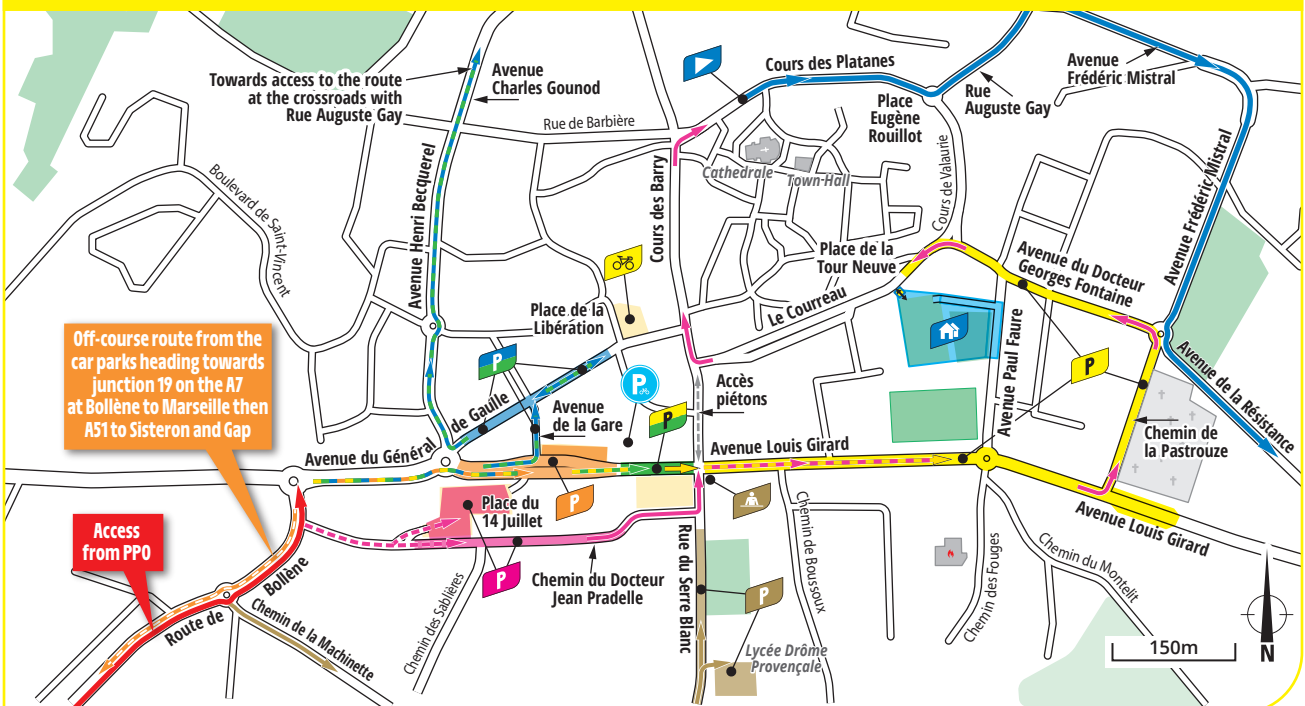
Neutralised start: 12:35, cours des Platanes

Official start: 12:45, on the D59, 5km from the assembly point

START ACCESS



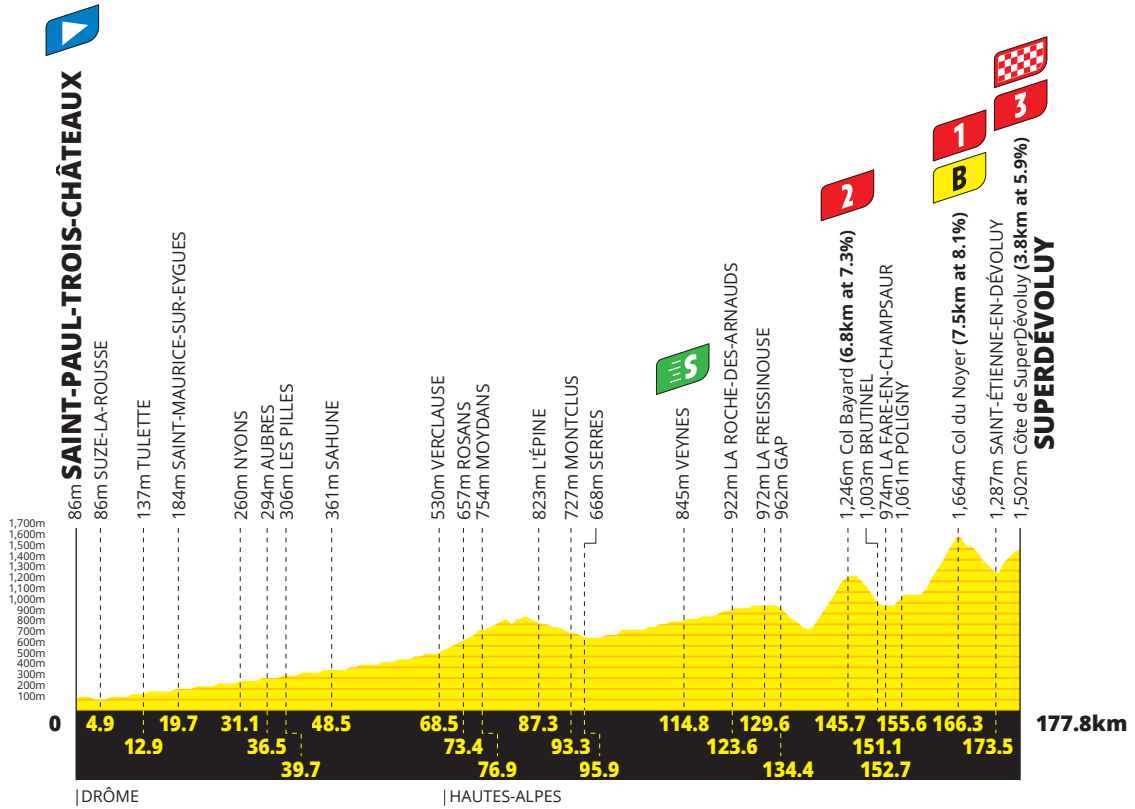
SITUATION MAP



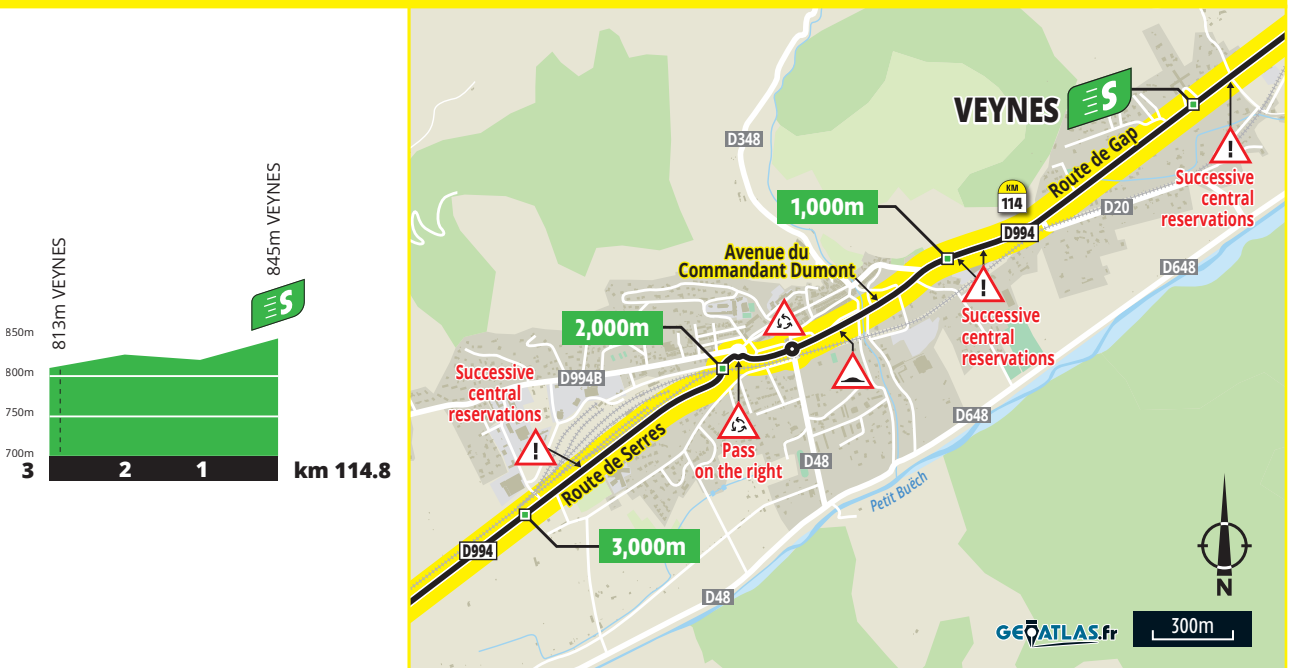
PROFILES AND MAP

STAGE'S PROFILE

ELEVATION GAIN = 2,850M









INTERMEDIATE SPRINT · PROFILE AND MAP



114.8 • VEYNES



ITINERARY TIMETABLE

KM		STAGE 17		TIMETABLE			
To be run	Run			Caravan	42kph	40kph	38kph
DRÔME (26)							
			SAINT-PAUL-TROIS-CHÂTEAUX (VC-D133-VC-D59) 	10:35	12:35	12:35	12:35
177.8	0	D59	SAINT-PAUL-TROIS-CHÂTEAUX  Km 0	10:45	12:45	12:45	12:45
172.9	4.9		SUZE-LA-ROUSSE (D59-D94)	10:53	12:52	12:52	12:52
164.9	12.9	D94	TULETTE	11:05	13:02	13:03	13:04
158.1	19.7		SAINT-MAURICE-SUR-EYGUES	11:16	13:11	13:12	13:14
146.7	31.1		NYONS	11:34	13:26	13:28	13:30
141.3	36.5		AUBRES	11:42	13:34	13:36	13:38
138.1	39.7		LES PILLES	11:48	13:38	13:40	13:43
133.6	44.2		Pont de Curnier (CURNIER)	11:55	13:44	13:47	13:50
129.8	48		Le Plaine du Pont	12:01	13:49	13:52	13:55
129.3	48.5		SAHUNE	12:01	13:50	13:53	13:56
116.8	61		La Combe (RÉMUZAT)	12:21	14:06	14:10	14:14
109.3	68.5		VERCLAUSE	12:33	14:16	14:21	14:25
HAUTES-ALPES (05)							
104.4	73.4	D994	ROSANS	12:41	14:23	14:27	14:32
100.9	76.9		MOYDANS	12:46	14:27	14:32	14:37
90.5	87.3		L'ÉPINE	12:59	14:38	14:44	14:50
84.5	93.3		MONTCLUS	13:03	14:41	14:47	14:53
81.9	95.9		SERRES (D994-D1075)	13:12	14:49	14:55	15:01
78	99.8	D1075	Crossroad D1075-D994	13:16	14:53	14:59	15:05
77.5	100.3	D994	La Garenne (LA BÂTIE-MONTSALÉON)	13:22	14:58	15:04	15:11
74.5	103.3		Le Comte (LA BÂTIE-MONTSALÉON)	13:23	14:59	15:05	15:12
73	104.8		Pont de Chabestan (LA BÂTIE-MONTSALÉON)	13:28	15:03	15:09	15:16
65.8	112		VEYNES	13:30	15:05	15:11	15:18
63	114.8		VEYNES 	13:46	15:18	15:25	15:33
54.2	123.6		LA ROCHE-DES-ARNAUDS	14:00	15:30	15:37	15:46
51.6	126.2		Les Marcellons	14:04	15:33	15:41	15:50
48.2	129.6		LA FREISSINOUSE	14:10	15:38	15:46	15:55
46.7	131.1		La Selle	14:12	15:40	15:48	15:57
43.4	134.4		GAP (D994-N85)	14:17	15:44	15:53	16:02
39.1	138.7		Cross level n°20	14:24	15:50	15:58	16:08
38	139.8	N85	Crossroad N85-VC	14:26	15:52	16:01	16:11
36.9	140.9	VC	Crossroad VC-N85	14:27	15:55	16:04	16:14
32.1	145.7	N85	Col Bayard (1,246m) 	14:35	16:06	16:16	16:27
28.5	149.3		Les Roberts (LAYE)	14:41	16:11	16:21	16:32
26.7	151.1		BRUTINEL	14:44	16:14	16:24	16:35
25.1	152.7		LA FARE-EN-CHAMPSAUR	14:46	16:16	16:26	16:38
23.6	154.2		Crossroad N85-D17	14:48	16:18	16:28	16:40
22.2	155.6	D17	POLIGNY (D17-D17 T)	14:51	16:20	16:31	16:42
11.5	166.3	D17 T	Col du Noyer (1,664m)  	15:07	16:42	16:54	17:08
6.9	170.9		Truziaud (DÉVOLUY) (D17 T-D17)	15:15	16:48	17:01	17:15
4.3	173.5	D17	SAINT-ÉTIENNE-EN-DÉVOLUY (LE PRÉ) (D17-D17 B)	15:19	16:52	17:05	17:19
3.2	174.6	D17 B	Les Cypières (DÉVOLUY)	15:21	16:54	17:07	17:21
0	177.8		SUPERDÉVOLUY - Côte de SuperDévoluy  	15:26	16:58	17:11	17:26

DISTANCE FROM NEUTRALISED START TO OFFICIAL START
5km

CATEGORISED CLIMBS AND SUMMIT FINISHES

 **km 145.7 - Col Bayard**
Climb of 6.8km at 7.3%

 **km 166.3 - Col du Noyer**
 Climb of 7.5km at 8.1%

 **km 177.8 - Côte de SuperDévoluy**
Climb of 3.8km at 5.9%

RELAIS-ÉTAPE

4, boulevard de la Digue
05700 Serres
Km 96.9

ROUTE FOR NON-RACE VEHICLES

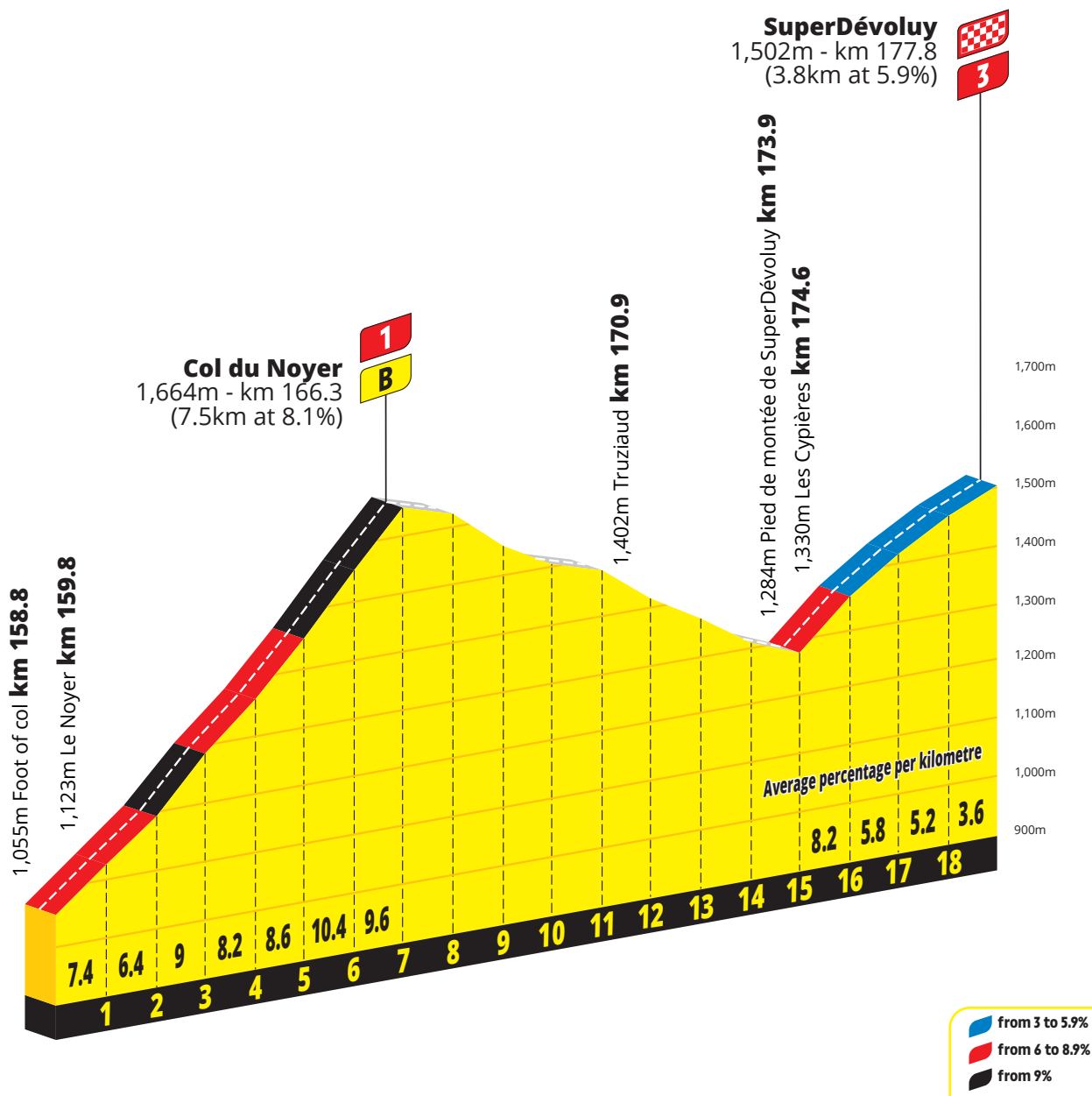
Exit directly from the off-course parking area (don't follow the race route). Leave Avenue des Coteaux du Tricastin via the Route de Bollène and then take the D458 and the D26 towards junction 19 on the A7, heading towards Aix-en-Provence. At Coudoux, leave the A7 and take the A8 towards Aix-en-Provence. Leave the A8 at junction 29 and continue on the D64, the N296 and the A51 towards Sisteron. Approaching Sisteron, leave the A51 at junction 23 and continue on the D4075 and D1075 to Serres, where the off-course route will join the race route, 82km from the finish (crossroads of the D994 and D1075). The off-course route will split from the race route at Veynes (crossroads of the D937 and D994), 63km from the finish. Continue from there on the D937 and then the D17.

Entry point onto the race route:
crossroads of the D17 and D17 B, 4km from the finish line

Total distance: 312km

PROFIL PARTICULIER

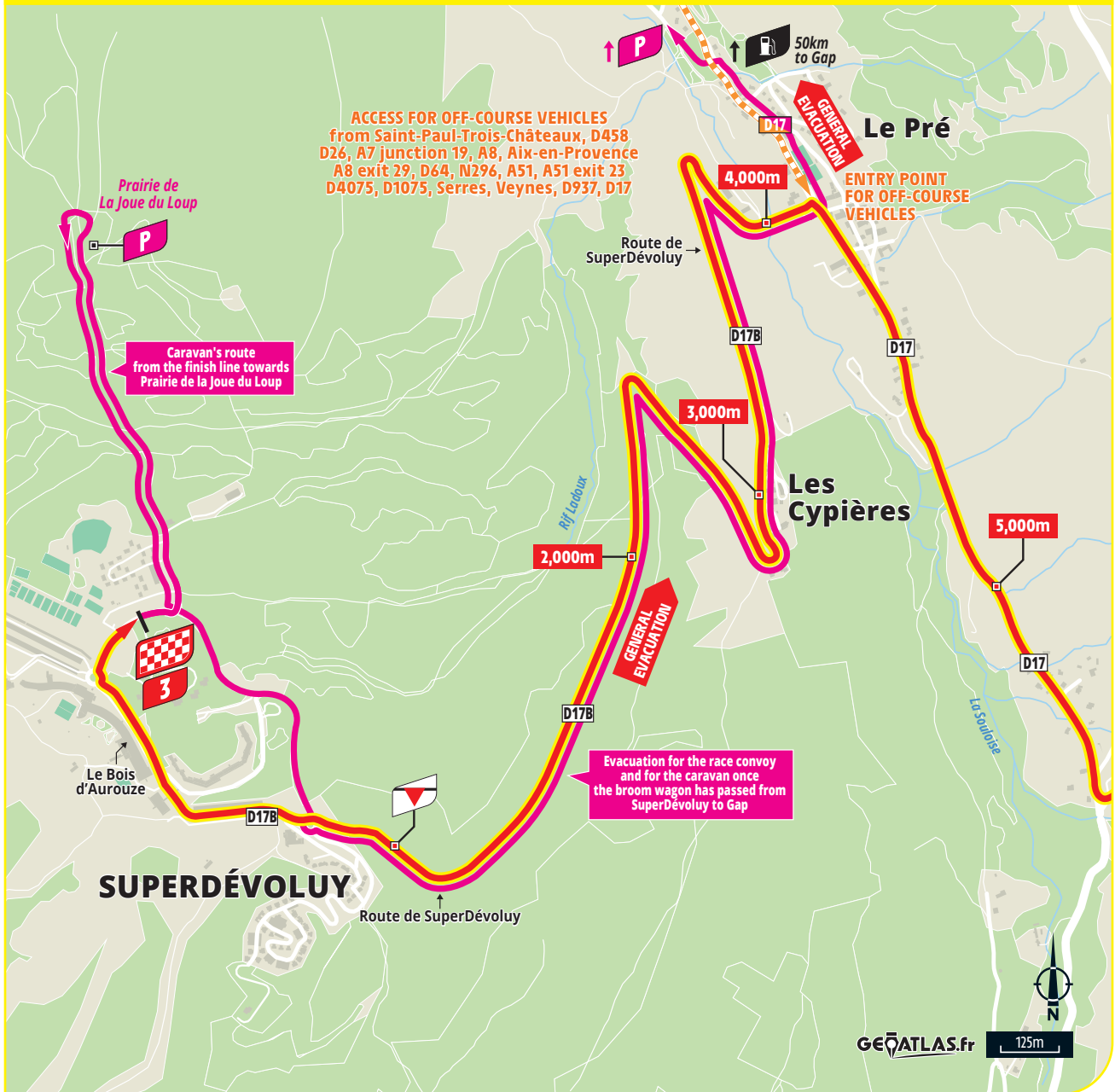
COL DU NOYER



STAGE'S LAST KILOMETRES



LAST KILOMETRES MAP



FINISH LINE

Route de SuperDévoluy, at the end of a 150m finishing straight by line of sight - **Width:** 5.50m

PRESS ROOM

Dévoluy sports centre
SuperDévoluy - 05250 Le Dévoluy
Distance from the finish: adjacent

RECEPTION POINT FOR GUESTS

Adjacent to the Dévoluy sports centre - 05250 Le Dévoluy
Opens: 13:45

FINISH MAP



ELECTRIC CHARGING POINTS

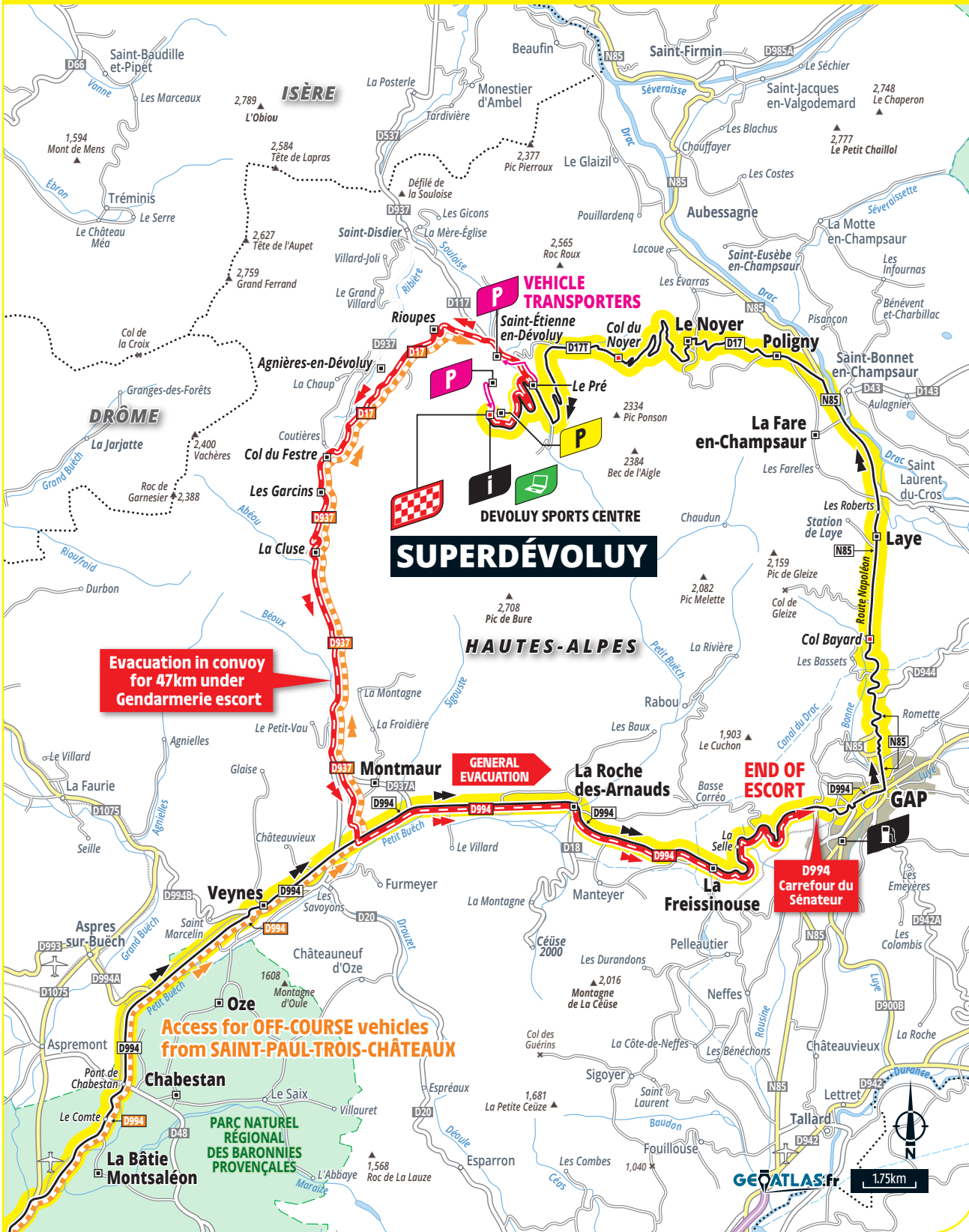


SERVICE STATION

TotalEnergies
 46, avenue de Provence - 05000 Gap
 Tel.: +33 (0)4 92 51 11 93
 Opening hours: between 14:00 and 19:00

EVACUATION

EVACUATION MAP



Evacuation in convoy for 47km under Gendarmerie escort

GENERAL EVACUATION

END OF ESCORT

Access for OFF-COURSE vehicles from SAINT-PAUL-TROIS-CHÂTEAUX

D994 Carrefour du Sénateur





Prefecture of Hautes-Alpes (05)

Population: 41,000 (Gapençais and Gapençaises), 140,000 in Hautes-Alpes
ville-gap.fr
hautes-alpes.fr

Tour de France: stage town for the 27th time. In 1986, Tour debutant Jean-François Bernard made the most of his qualities as a rouleur over the final kilometres to take a solo stage win in Gap, finishing with a comfortable lead of three minutes on the chasing pack. The following year, he added two more stage victories, as well as the yellow jersey.

- Cycling:** 30km of cycle paths, 25km of greenways. The Hautes-Alpes is a great place for cycling with 25 mountain passes, including legendary ones from the Tour de France (Galibier, Izoard, Vars...)
- Sport and culture:** Summer and winter tourism, metropolis of the Southern Alps, voted France's most sporting town by *L'Équipe* in 2013, Les Rapaces (ice hockey), 2nd ranked European skydiving platform.
Athlete: Sébastien Ogier (motor racing, eight-time world rally champion).
Events: Tous dehors, enfin! (street arts), Nuit du Folk (traditional music and dance), Festival Éclat(s) d'été (free concerts and shows), Rencontres de la Cinémathèque de montagne (mountain cinema), Université européenne de saxophone, Monte Carlo Rally, Trail Gapençimes
- Sights:** Château de Charance and estate (16th century), Clock Tower (18th century), Hautes-Alpes departmental museum, La Passerelle (national theatre)
- Gastronomy:** Ravioles et tourtons du Champsaur (fritters), oreilles d'âne (a spinach-based gratin)
- Distinctions and labels:** Tour de France "Ville à Vélo" (Cycling Town), classified as a mountain resort, Child-friendly Town, three-star floral town

CYCLE CITY 2021

 #TOURDEFRANCE



Drôle de Zoo exhibition, Gap © Stéphane Demard



Domaine de Charance, Gap © Stéphane Demard



Villa Bleue, Mexican villa, Barcelonnette © UT-Manu Molle



Place Manuel and Cardinalis Tower, Barcelonnette © AD04-Teddy Verneuil

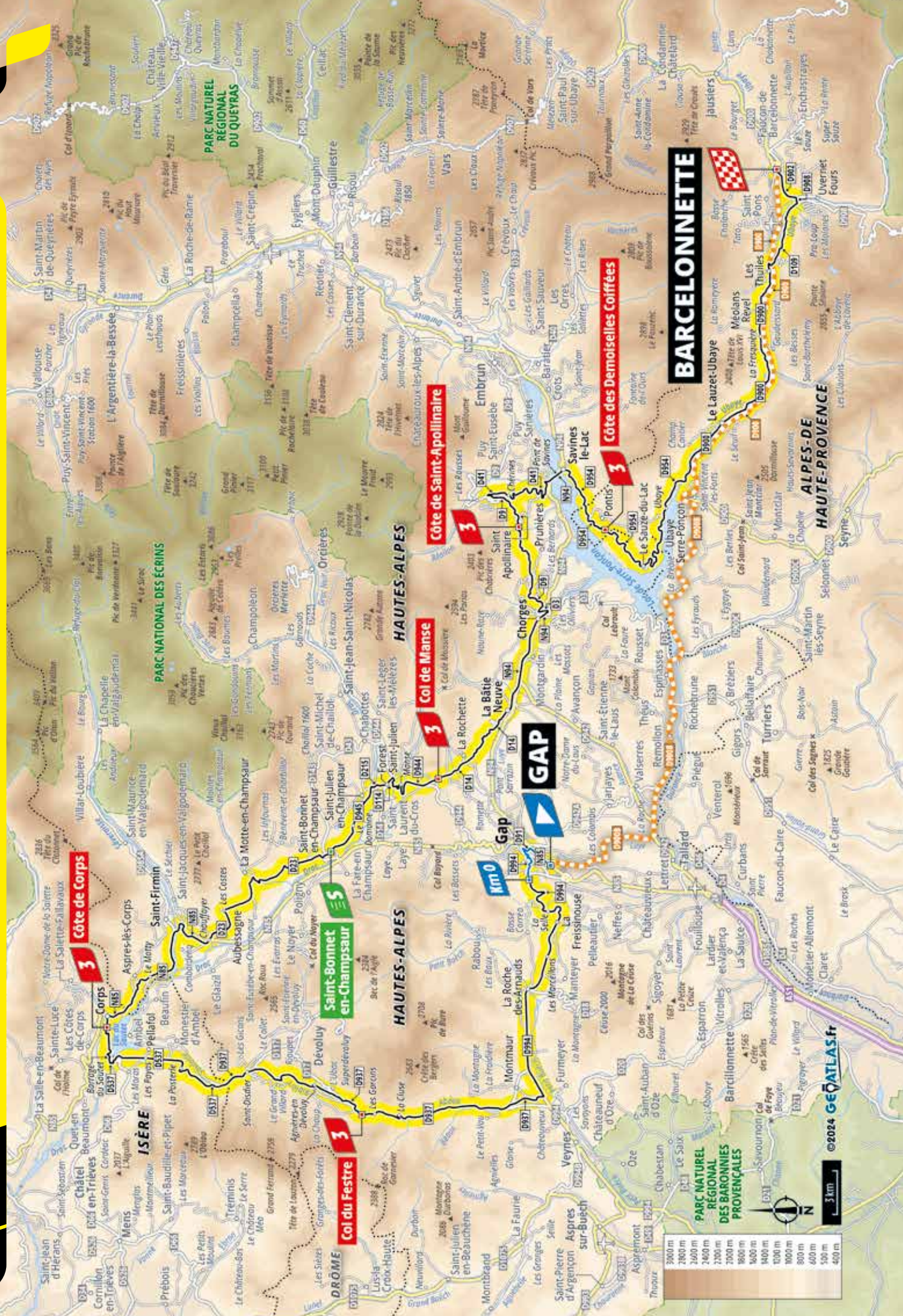
BARCELONNETTE

Sub-prefecture of Alpes de Haute-Provence (04)

Population: 2,700 (Barcelonnettes and Barcelonnètes)
barcelonnette.fr

Tour de France: Stage town for the second time. In 1975, after winning the day before in Pra-Loup, where he had stripped the yellow jersey from Eddy Merckx's shoulders, Bernard Thévenet forced the issue on the road from Barcelonnette to Serre Chevalier. He led over the summit of the Izoard on his own and went on to win the stage and increase his lead in the overall classification. That left him well set for his first victory on the Champs-Élysées.

- Cycling:** Barcelonnette is surrounded by seven legendary passes, including the Cime de la Bonette, the Col d'Allos and the Col de Vars
- Sport and culture:** Club Cycliste Ubaye (cycling), Groupe Skieurs Sauze Barcelonnette (skiing), Pra Loup, Le Sauze and Sainte-Anne ski domains.
Personalities: Paul Reynaud (politician, former prime minister), Carole Merle (alpine skiing, 1993 giant slalom world champion, most successful French skier in World Cup history with 22 victories), Honoré Bonnet (former national coach of the French alpine ski teams and then national technical director).
Events: Latino-Mexican festivals, Day of the Dead Festival
- Sights:** Mexican villas (19th and early 20th century) built by locals who had returned from Mexico, where they emigrated en masse from 1850 onwards, Church of Saint-Pons, Cardinalis Tower, Vallée Museum, Maison du parc du Mercantour (park HQ), Barcelonnette old town centre, fortifications
- Gastronomy:** Oven-baked ravioli, meat and charcuterie, cheeses and génépi (liqueur)
- Distinctions and labels:** An honorary consulate of Mexico is located in the commune, one-star floral town



3 Côte de Corps

3 Col du Festre

3 Col de Manse

3 Côte de Saint-Apollinaire

3 Côte des Demoiselles Coiffées

BARCELONNETTE

**PARC NATUREL
RÉGIONAL
DES BARONNIES
PROVENÇALES**



3 km

©2024 **GEOTATLAS.fr**

3000 m
2800 m
2600 m
2400 m
2200 m
2000 m
1800 m
1600 m
1400 m
1200 m
1000 m
800 m
600 m
400 m
200 m

ACCESS AND START



Crossroads of the D942 and the D900B, 9km from the start



get there with waze



RECEPTION POINT FOR GUESTS

Forecourt of the sailing club
Avenue de Traunstein
05000 Gap
Opens: 9:30

TOUR DE FRANCE VILLAGE

Complexe Fontreyne
Avenue de Traunstein
05000 Gap
Opens: 10:00

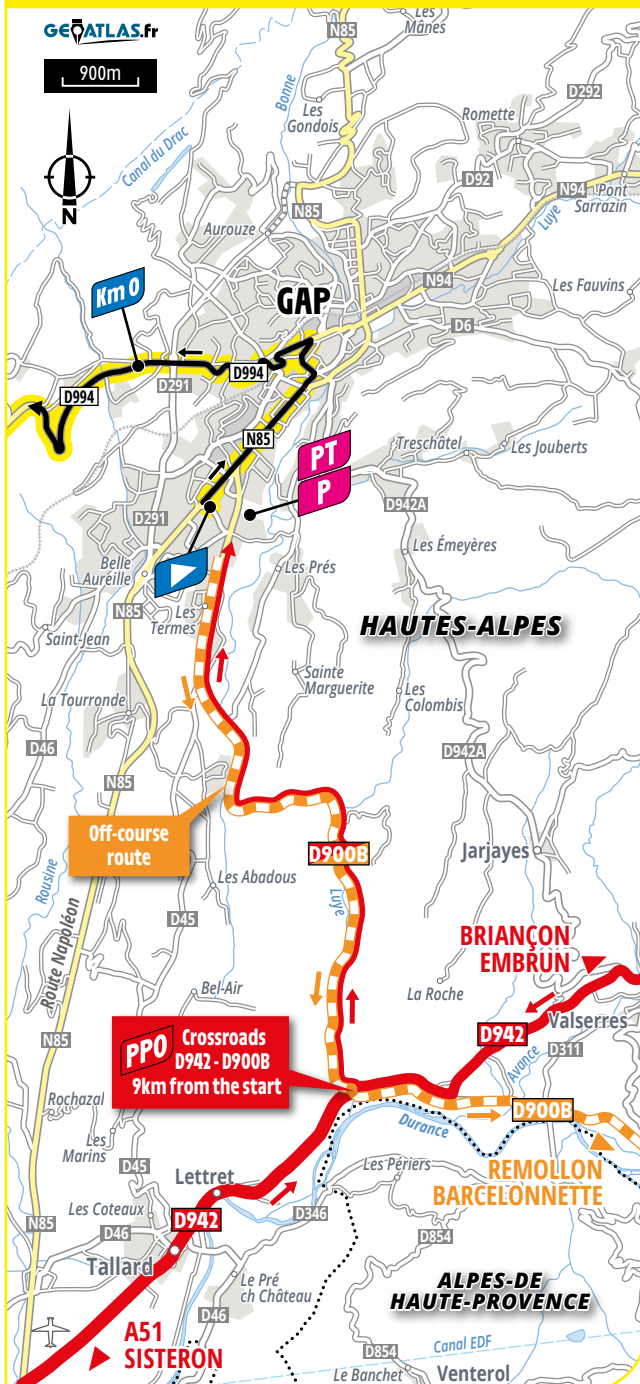
PUBLICITY CARAVAN

Parking: centre Enedis Patac
Parking for technical vehicles: avenue Bernard Givaudan
Departure from the car park: between 10:50 and 11:20
Passage in front of the start line: between 11:00 and 11:30

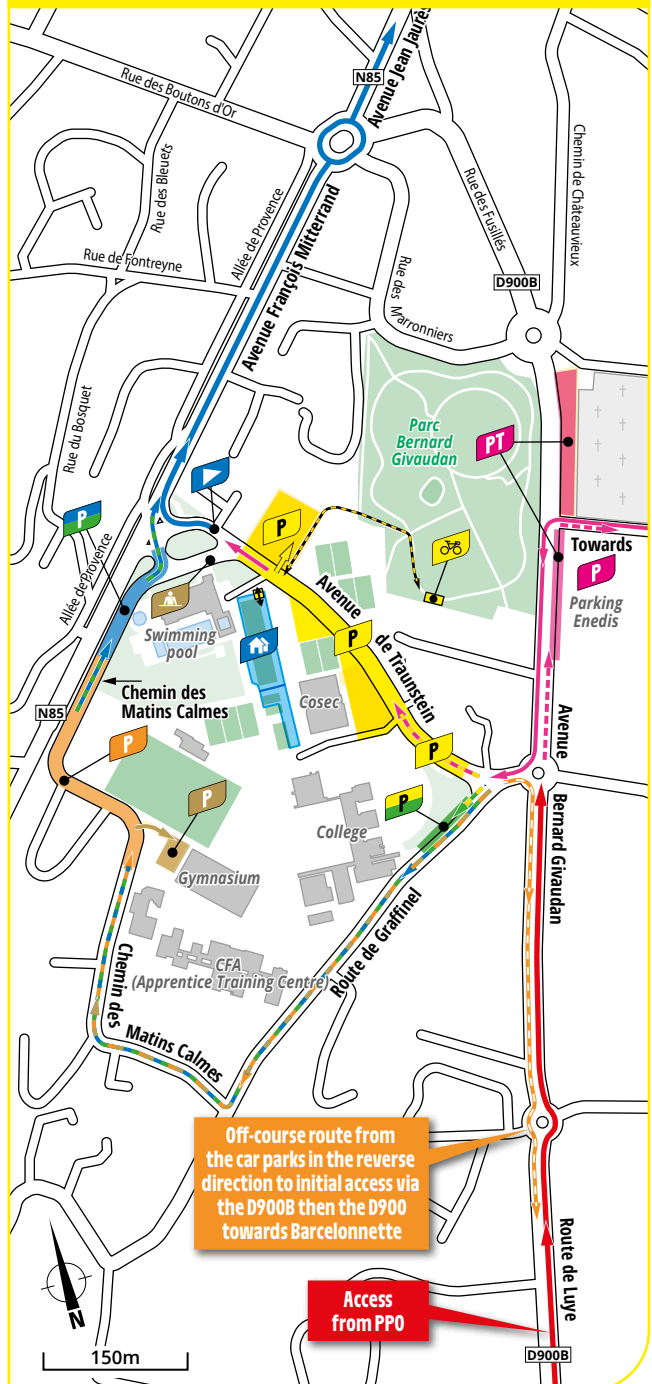
RACE

Assembly point for start: parc Bernard Givaudan
Rider sign-in: between 11:50 and 12:50
Call to the start: 12:55
Neutralised start: 13:00, avenue de Traunstein
Official start: 13:20, on the D994, 5.2km from the assembly point

START ACCESS

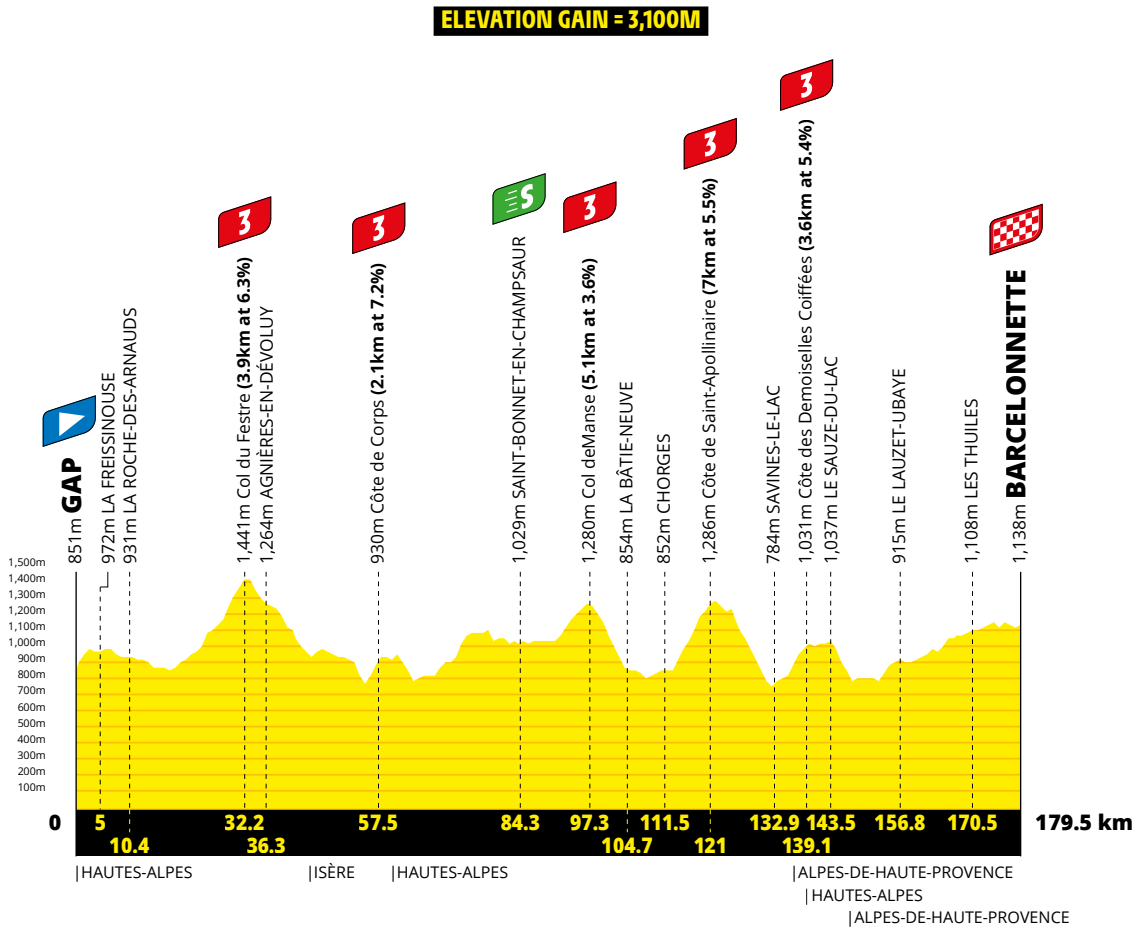


SITUATION MAP

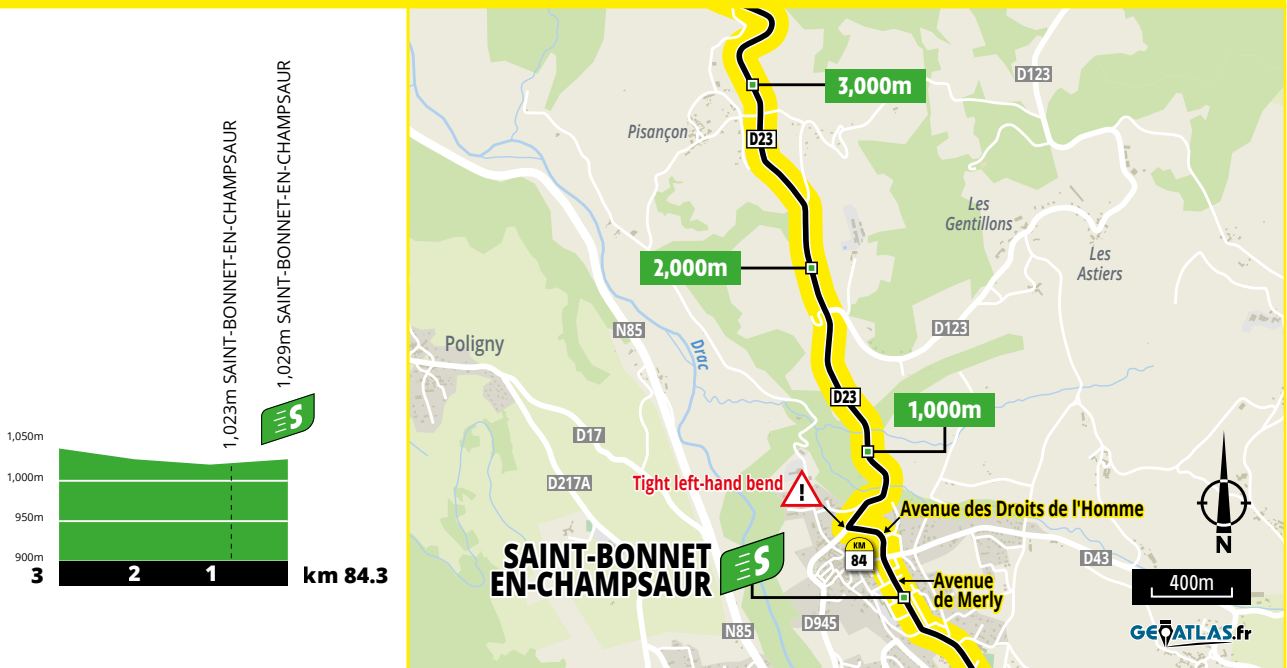


PROFILES AND MAP

STAGE'S PROFILE



INTERMEDIATE SPRINT • PROFILE AND MAP



KM 84.3 • SAINT-BONNET-EN-CHAMPSAUR

ITINERARY TIMETABLE

KM		STAGE 18		TIMETABLE				
To be run	Run			Caravan	43kph	41kph	39kph	
HAUTES-ALPES (05)								
		VC	GAP (VC-N85-D91-D994)	NEUTRALISED START	11:00	13:00	13:00	13:00
179.5	0	D994	GAP	OFFICIAL START	11:20	13:20	13:20	13:20
174.5	5		LA FREISSINOUSE		11:28	13:27	13:27	13:28
171.3	8.2		Les Marcellons		11:33	13:31	13:32	13:33
169.1	10.4		LA ROCHE-DES-ARNAUDS		11:36	13:34	13:35	13:36
161	18.5		Crossroad D994-D937		11:48	13:46	13:47	13:48
148.1	31.4	D937	Les Garcins (DÉVOLUY)		12:08	14:04	14:06	14:08
147.3	32.2		Col du Festre	3	12:10	14:05	14:07	14:10
143.2	36.3		AGNIÈRE-EN-DÉVOLUY		12:16	14:11	14:13	14:16
137.6	41.9		Saint-Disdier (DÉVOLUY)		12:24	14:18	14:21	14:24
ISÈRE (38)								
131	48.5	D537	La Posterle (PELLAFOL)		12:35	14:28	14:31	14:35
128.2	51.3		Les Payas (PELLAFOL)		12:39	14:31	14:35	14:39
125.5	54		Le Sautet (PELLAFOL)		12:43	14:35	14:39	14:43
122	57.5		Côte de Corps	3	12:48	14:40	14:44	14:48
121.8	57.7		CORPS (D537-N85)		12:49	14:40	14:44	14:49
HAUTES-ALPES (05)								
108.6	70.9	N85	Chauffayer (AUBESSAGNE) (N85-D23)		13:09	14:59	15:04	15:09
105.3	74.2	D23	Les Costes (AUBESSAGNE)		13:14	15:04	15:09	15:14
95.9	83.6		SAINT-BONNET-EN-CHAMPSAUR (D23-D945)		13:29	15:17	15:22	15:29
95.2	84.3	D945	SAINT-BONNET-EN-CHAMPSAUR	5	13:30	15:18	15:23	15:30
93.2	86.3		Le Domaine		13:33	15:20	15:26	15:33
89.3	90.2		Crossroad D945-D215		13:39	15:26	15:32	15:39
88.1	91.4	D215	Crossroad D215-D114		13:41	15:27	15:34	15:41
87.4	92.1	D114	Crossroad D114-D944		13:42	15:28	15:35	15:42
85.9	93.6	D944	Manse (FOREST-SAINT-JULIEN)		13:44	15:30	15:37	15:44
82.6	96.9		Crossroad D944-D14		13:49	15:35	15:42	15:49
82.2	97.3	D14	Col de Manse	3	13:50	15:36	15:42	15:50
74.8	104.7		LA BÂTIE-NEUVE (D14-VC)		14:01	15:46	15:53	16:01
72.5	107	VC	Crossroad VC-N94		14:05	15:49	15:56	16:05
68	111.5	N94	CHORGES (N94-D3-D9)		14:11	15:55	16:03	16:11
58.5	121	D9	Côte de Saint-Apollinaire	3	14:26	16:09	16:17	16:26
58.5	121		SAINT-APOLLINAIRE		14:26	16:09	16:17	16:26
55	124.5		Crossroad D9-D41		14:31	16:14	16:22	16:31
53.6	125.9	D41	Chérines		14:34	16:16	16:24	16:34
47.7	131.8		Crossroad D41-N94		14:43	16:24	16:33	16:43
46.6	132.9	N94	SAVINES-LE-LAC (N94-D954)		14:44	16:25	16:34	16:44
ALPES-DE-HAUTE-PROVENCE (04)								
40.4	139.1	D954	Côte des Demoiselles Coiffées	3	14:54	16:34	16:43	16:54
HAUTES-ALPES (05)								
40.2	139.3		Obannes		14:54	16:34	16:44	16:54
39.5	140		Les Demoiselles Coiffées		14:55	16:35	16:45	16:55
36	143.5		LE SAUZE-DU-LAC		15:01	16:40	16:50	17:01
ALPES-DE-HAUTE-PROVENCE (04)								
23.6	155.9		Crossroad D954-D900		15:20	16:57	17:08	17:20
22.7	156.8	D900	LE LAUZET-UBAYE		15:21	16:59	17:09	17:21
13.9	165.6		La Fresquière (MÉOLANS-REVEL)		15:35	17:11	17:22	17:35
9	170.5		LES THUILES (D900-D109)		15:42	17:18	17:29	17:42
2.9	176.6	D109	Crossroad D109-D908		15:52	17:26	17:38	17:52
2.5	177	D908	Crossroad D908-D902		15:52	17:27	17:39	17:52
0	179.5	D902	BARCELONNETTE	3	15:56	17:30	17:43	17:56

DISTANCE FROM NEUTRALISED START TO OFFICIAL START
5.2km

CATEGORISED CLIMBS AND SUMMIT FINISHES

3 km 32.2 - Col du Festre
Climb of 3.9km at 6.3%

3 km 57.5 - Côte de Corps
Climb of 2.1km at 7.2%

3 km 97.3 - Col de Manse
Climb of 5.1km at 3.6%

3 km 121 - Côte de Saint-Apollinaire
Climb of 7km at 5.5%

3 km 139.1 Côte des Demoiselles Coiffées
Climb of 3.6km at 5.4%

RELAIS-ÉTAPE

3, avenue du Faubourg
05160 Savines-le-Lac
Km 133.3

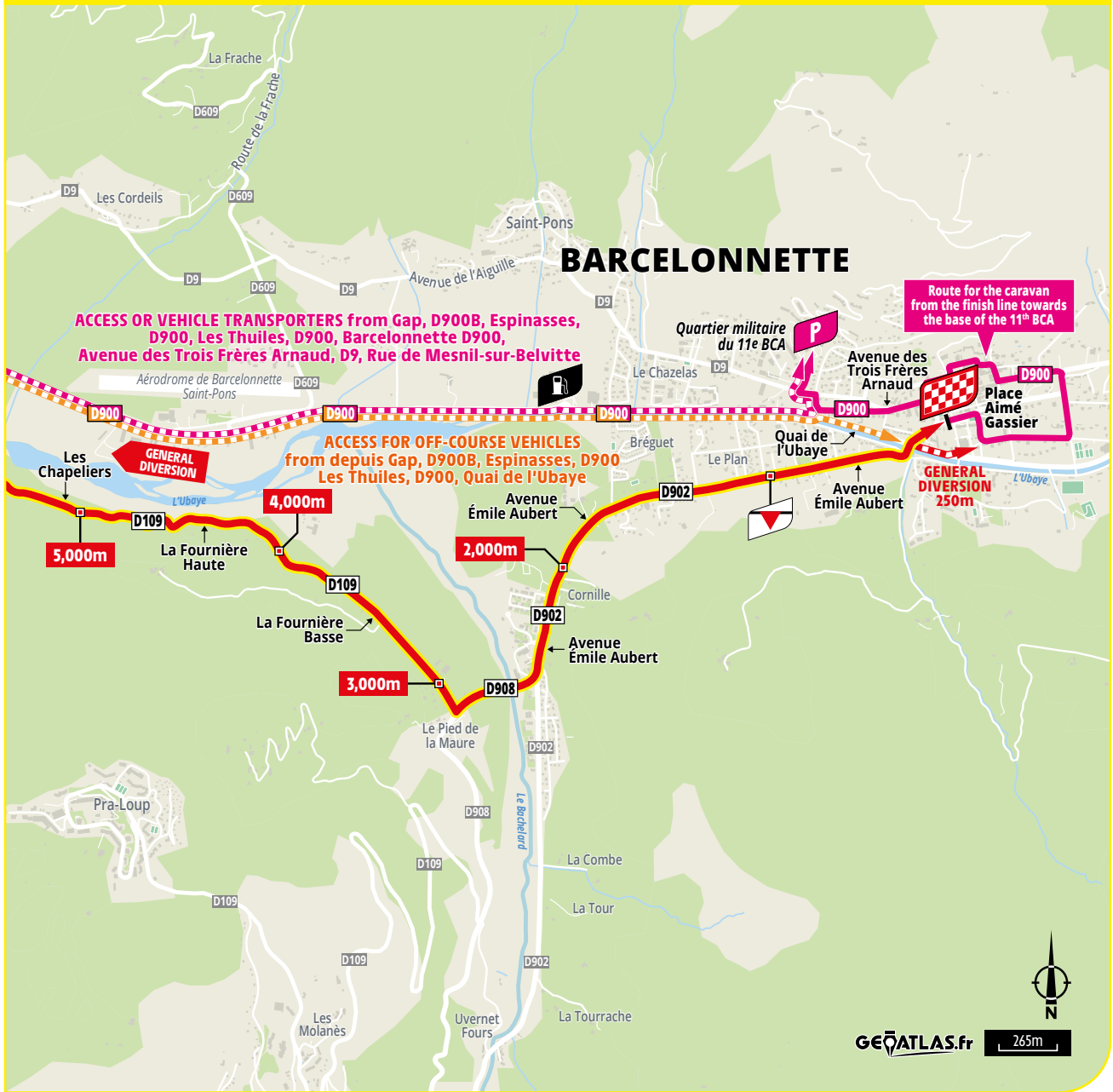
ROUTE FOR NON-RACE VEHICLES

Exit directly from the off-course parking area (don't follow the race route). Leave Chemin des Matins Calmes via Route de Graffinel, the D900 B towards Barcelonnette and then the D900. The off-course route will join the race route 25km from the finish (crossroads of the D900 and D954). It will then split from it at Les Thuiles (crossroads of the D900 and D109), continuing straight on the D900. Approaching Barcelonnette, follow the arrows towards the different parking zones at the assembly point.
Total distance: 63km


STAGE'S LAST KILOMETRES



LAST KILOMETRES MAP



LAST KILOMETRES PROFILE



FINISH LINE

Place Aimé Gassier, at the end of a 220m finishing straight, 150m long by line of sight - **Width:** 5.50m

PRESS ROOM

Jean Fernandez Sports Hall
36, allée des Dames - 04400 Barcelonnette
Distance from the finish: 650m

RECEPTION POINT FOR GUESTS

Adjacent to the town hall - 04400 Barcelonnette
Opens: 14:15

FINISH

FINISH MAP



ELECTRIC CHARGING POINTS

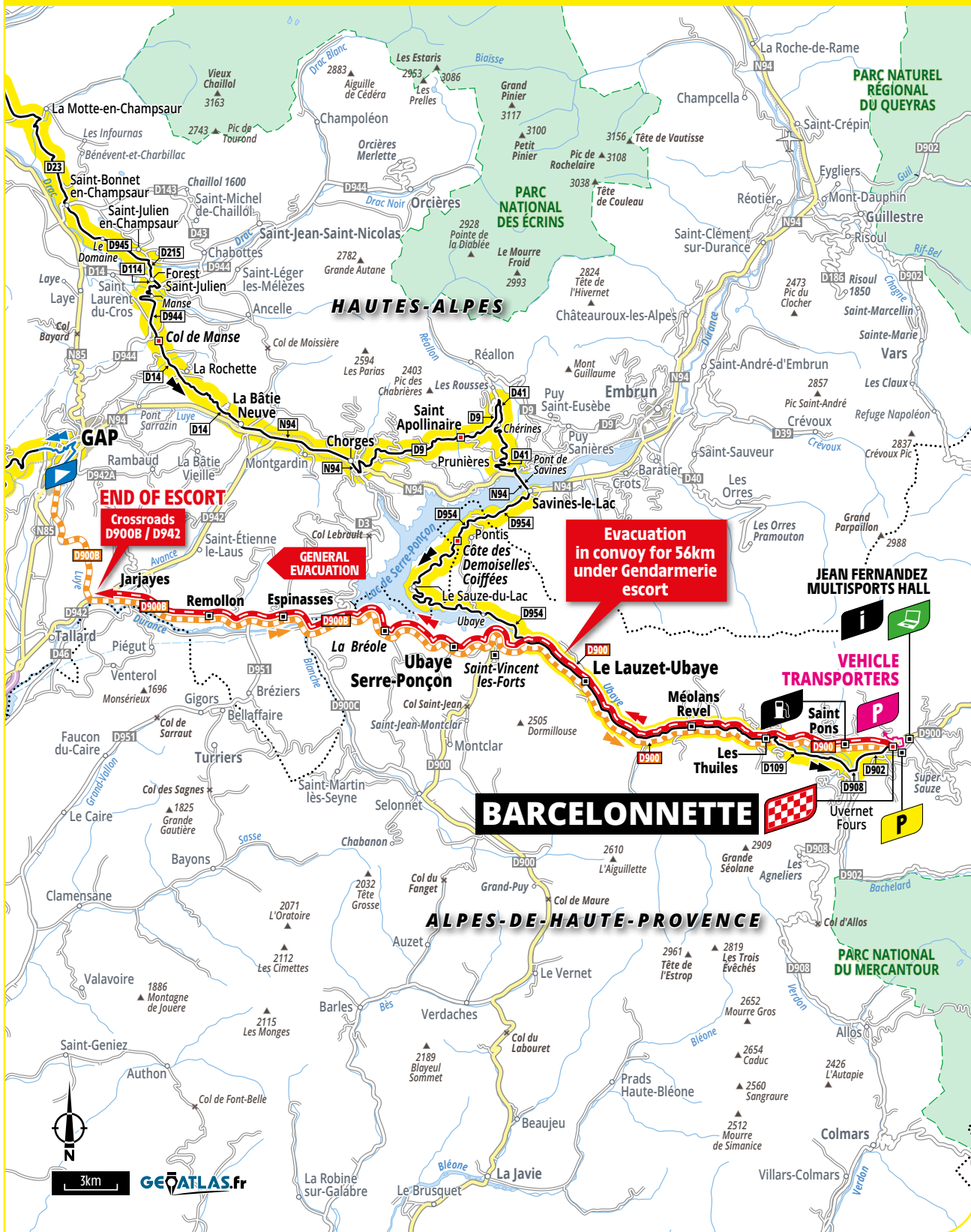


SERVICE STATION

S.A.T.A.
Lieu-dit Terres Neuves - 04400 Saint-Pons
Tel.: +33(0)6 82 89 10 58
Opening hours: between 14:00 and 19:00

EVACUATION

EVACUATION MAP



THURSDAY 18 JULY | GAP BARCELONNETTE | 179.5KM

STAGE 18

EMBRUN

Commune in Hautes-Alpes (05)

Population: 6,500 (Embrunais and Embrunaises), 16,500 within the 17 communes comprising the Serre-Ponçon municipality; 140,000 in Hautes-Alpes
ville-embrun.fr
ccserreponcon.com
hautes-alpes.fr

CYCLE CITY 2021

 PONSERRE

Tour de France: stage town for the seventh time. In 2008, the peloton set off from Embrun towards Alpe d'Huez on what was the race's final mountain stage. As soon as the riders reached the first hairpin bends on the climb to the ski station, Carlos Sastre broke away from the leading group that featured most of the favourites and rode alone to the finish. The Spaniard claimed a double success as he also took the yellow jersey and would be crowned champion in Paris.

- **Cycling:** 32 signposted routes amounting to 420km, two bike parks, greenways, electric bike recharging points, secure bike garages, washing and maintenance stations
- **Sport and culture:** Summer and winter tourism (water sports on Lac de Serre-Ponçon, ski resorts of Crévoux, Les Orres, Réallon, Risoul-Vars), Ecrins National Park. *Facilities:* Aqua Viva aquatic centre. *Events:* Outdoormix Festival (sporting and extreme events combined with concerts), Embrunman (long-distance triathlon), Grand Trail de Serre-Ponçon
- **Sights:** Maison des Chanonges (12th century Romanesque civil architecture), Notre-Dame du Réal Cathedral (11th and 12th centuries), Brune Tower (12th century square keep), Les Capucins (contemporary arts centre). Nearby: Notre-Dame de Boscodon Abbey (12th century)
- **Gastronomy:** Sisteron lamb production area, fish farming, Alpes de Haute-Durance apples
- **Distinctions and labels:** Tour de France "Ville à Vélo" (Cycling Town), fifth in the "Dream Towns" ranking, Town and Region of Art and History, winner of the Thomas Joly prize for biodiversity in 2021



Wood sculpture, Embrun © Ville d'Embrun



Serre-Ponçon lake, Embrun © Rémi Morel - OT Serre-Ponçon



Village of Isola, Isola © Mairie d'Isola



Isola 2000 resort © Mairie d'Isola

ISOLA 2000

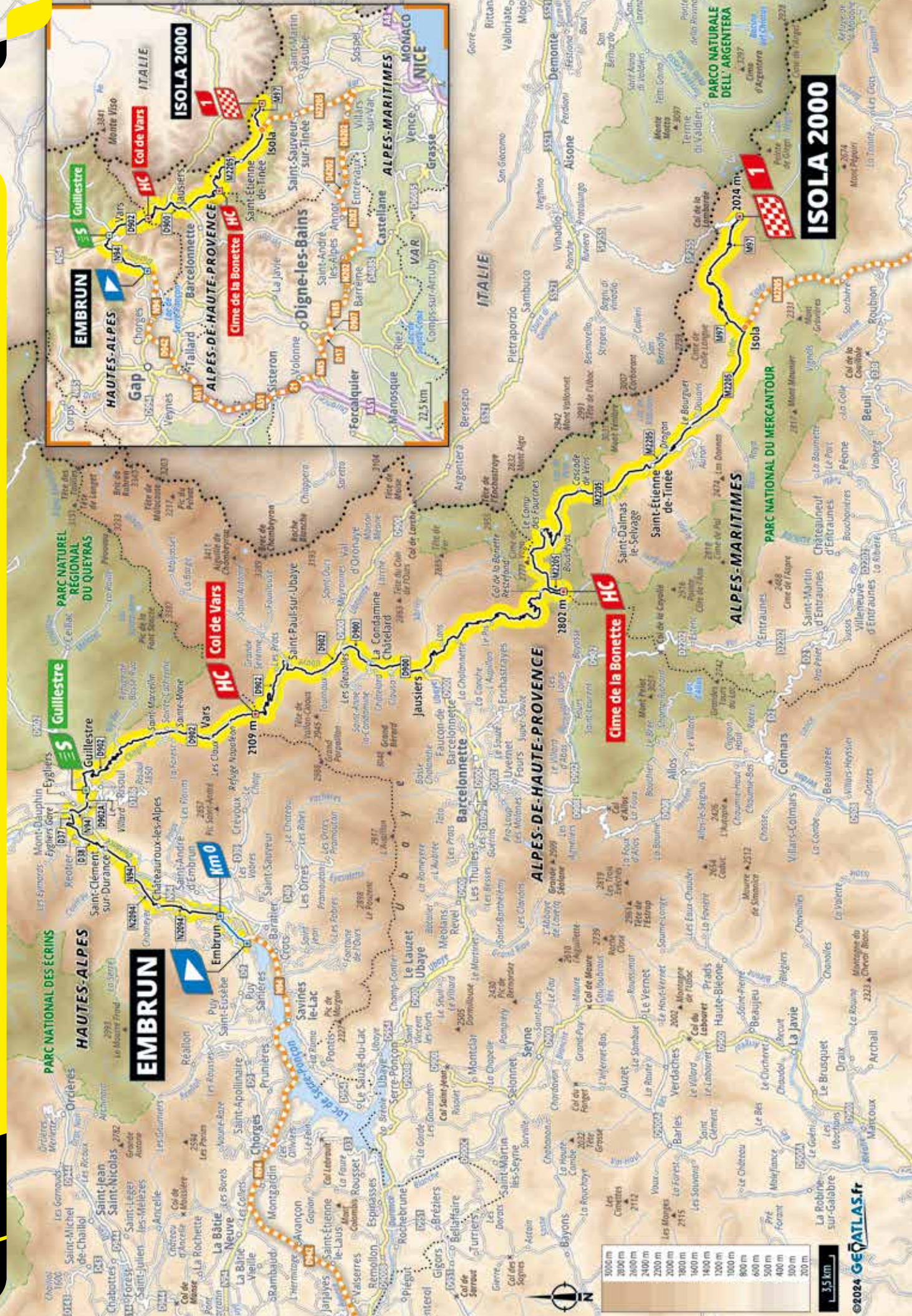
Mountain resort in Alpes-Maritimes (06)

Part of the commune of Isola

Population: 700 (Isoliens and Isoliennes), 560,000 within the 51 communes comprising the Nice Côte d'Azur metropolitan area
isola2000.com
nice.fr

Tour de France: stage town for the second time. 1993 was a year of huge success for Tony Rominger. He won here the day after taking victory in Serre Chevalier and went on to triumph in the time trial on the race's penultimate day. In addition to his three stage wins, he took the title of best climber and finished second on the podium in Paris behind Miguel Indurain.

- **Cycling:** 160km of cycle routes, two legendary mountain passes nearby: the Lombarde (2,350m), the Turini (1,607m) and the Cime de la Bonette (2,802m), France's highest surfaced pass
- **Sport and culture:** Summer and winter tourism. The resort was built on land ceded by Italy to France under the Treaty of Paris in 1947. Opened in 1971, it was built in a strategic location with a microclimate and exposure conducive to maximum snow cover. It was named after its average altitude, which is around 2,000m. 120km of runs in the ski domain, 45 runs and 20 ski lifts. Mercantour National Park. *Athlete:* Julia Pereira de Sousa Mabileau, silver medallist in snowboarding at the 2018 Olympic Games. *Events:* French FSGT Alpine Skiing and Snowboarding Championships (French workers' championships), Isolienne Trail Challenge
- **Sights:** Medieval village of Isola, Aquavallée aquatic and sports centre
- **Gastronomy:** Vacherie de Chastillon (cheese and charcuterie specialities)
- **Distinctions and labels:** Land of the 2024 Games. The resort is part of the French Alps' bid for the 2030 Olympic and Paralympic Winter Games (ski cross and snowboard)



ACCESS AND START

PPO

Crossroads of the N94 and D994H, known as the Orres roundabout, 1.2km from the start



get there with waze



RECEPTION POINT FOR GUESTS

Forecourt of the municipal swimming pool, crossroads avenue du Lac - access road to the Arboretum
05200 Embrun
Opens: 8:45

TOUR DE FRANCE VILLAGE

Boules court and along the lakeside
Opens: 9:15

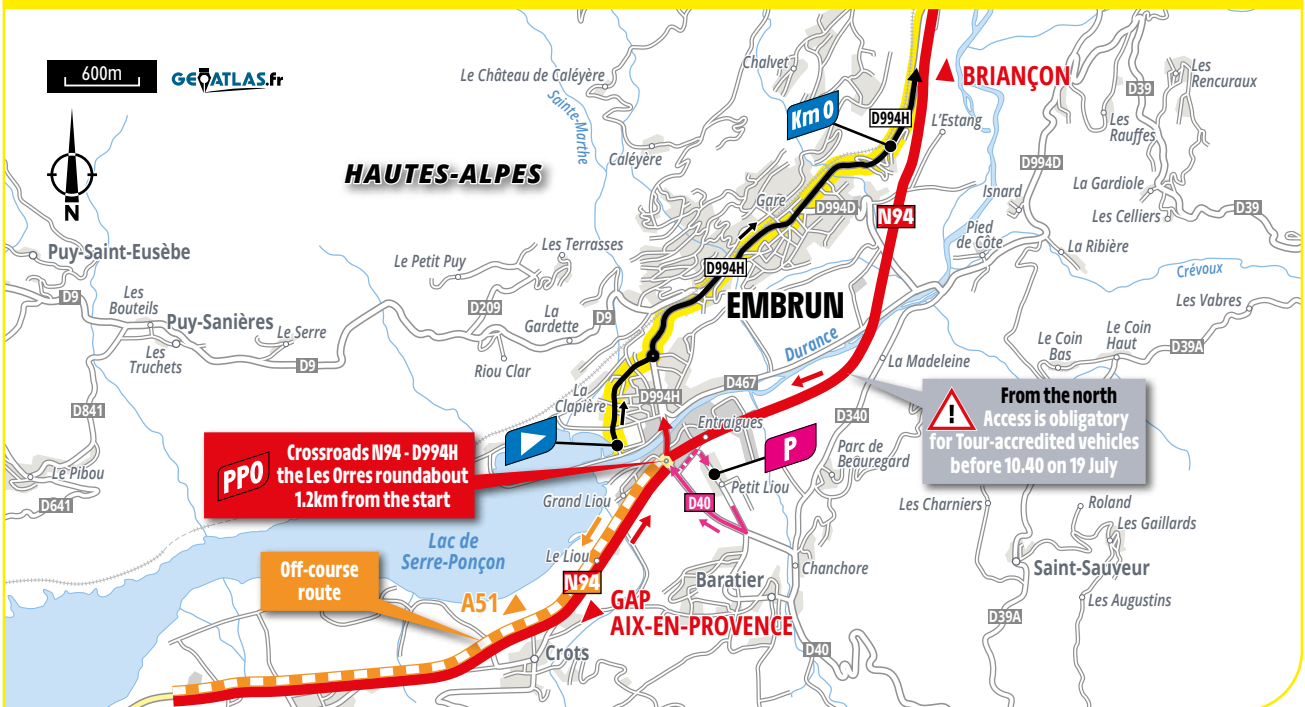
PUBLICITY CARAVAN

Parking: route de Vachères et route du Petit Liou
Parking for technical vehicles: route de Vachères
Departure from the car park: between 10:05 and 10:35
Passage in front of the start line: between 10:15 and 10:45

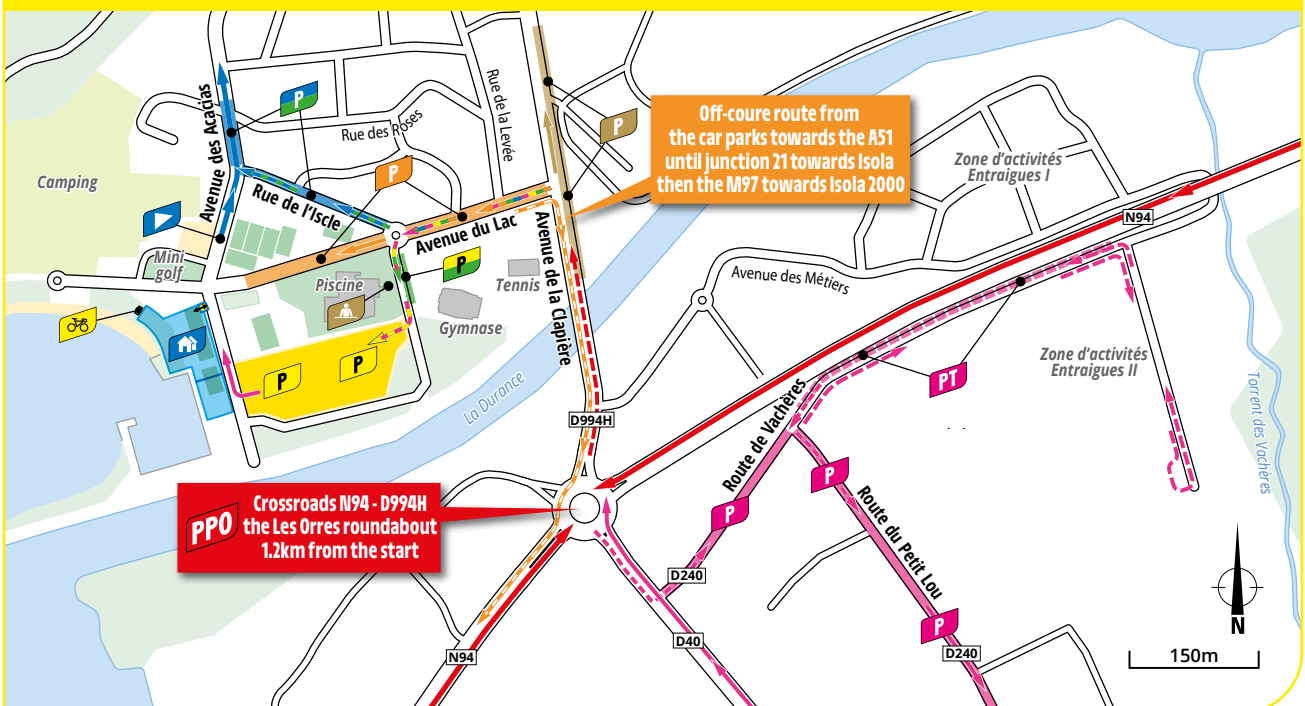
RACE

Assembly point for start: lake
Rider sign-in: between 11:05 and 12:05
Call to the start: 12:10
Neutralised start: 12:15, avenue des Acacias
Official start: 12:30, on the D944 H, 3.5km from the assembly point

START ACCESS

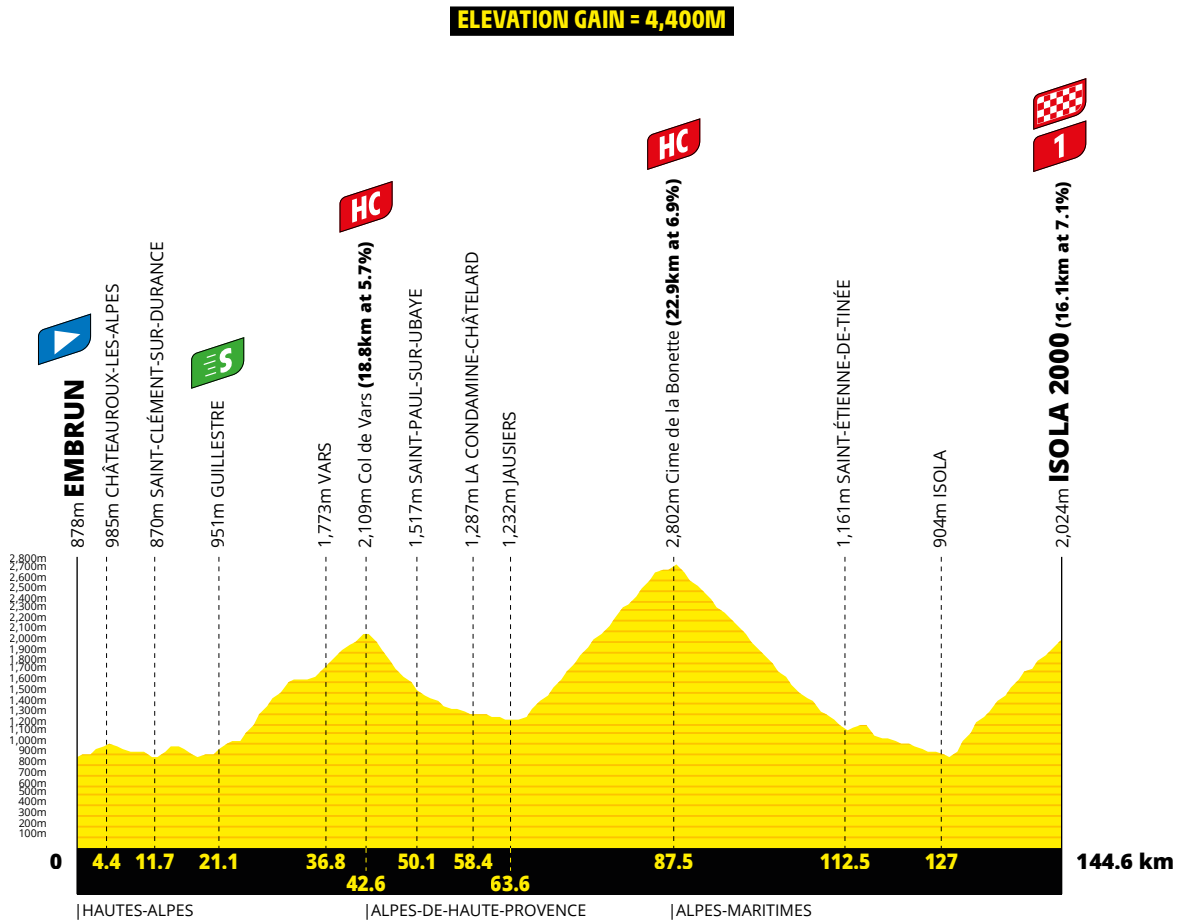


SITUATION MAP

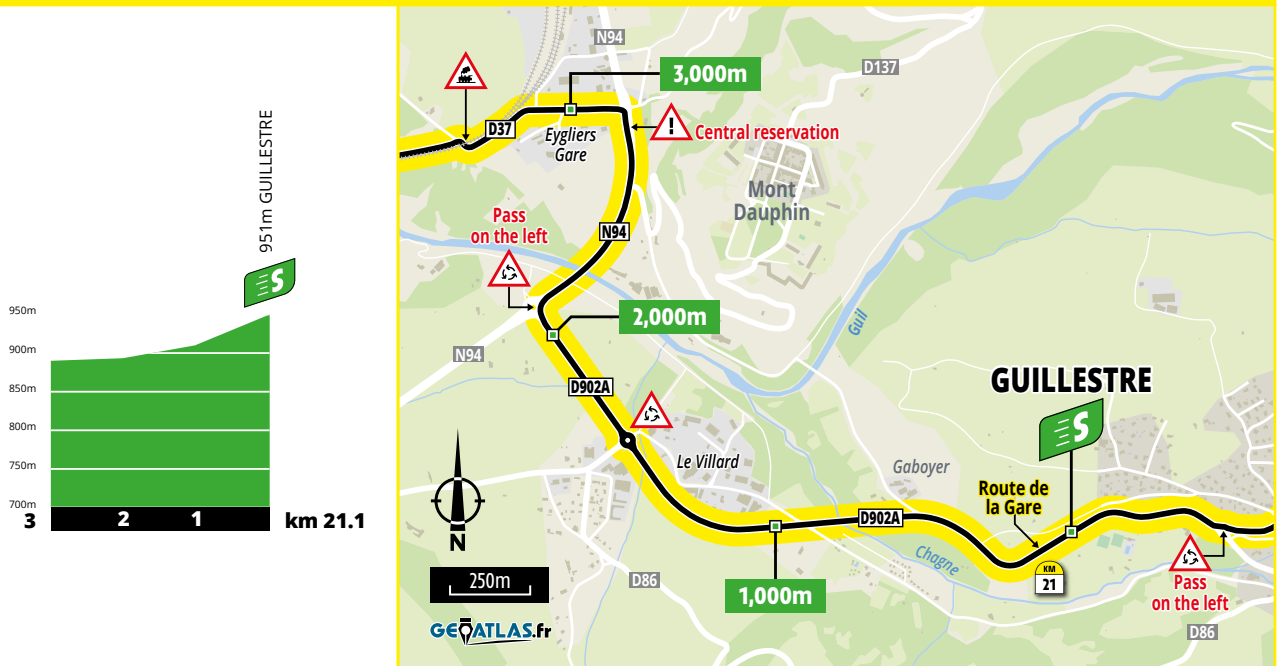


PROFILES AND MAP

STAGE'S PROFILE



INTERMEDIATE SPRINT · PROFILE AND MAP




KM 21.1 · GUILLESTRE


ITINERARY TIMETABLE

KM		STAGE 19		TIMETABLE				
To be run	Run			Caravan	36kph	34kph	32kph	
HAUTES-ALPES (05)								
			EMBRUN		10:20	12:20	12:20	12:20
144.6	0	D944 H	EMBRUN		10:30	12:30	12:30	12:30
140.2	4.4		CHÂTEAUROUX-LES-ALPES (D944 H-N2094-VC-N2094-VC-D5)		10:38	12:35	12:36	12:36
137.1	7.5		Crossroad D944 H-N94		10:44	12:39	12:40	12:40
132.9	11.7	N94	SAINT-CLÉMENT-SUR-DURANCE (N94-D38)		10:52	12:44	12:45	12:46
128.1	16.5	D38	Crossroad D38-D37		11:01	12:50	12:51	12:52
126.8	17.8		Cross level n°43		11:03	12:52	12:53	12:54
126.8	17.8	D37	EYGLIERS Gare (D37-N94)		11:03	12:52	12:53	12:54
125.6	19	N94	Crossroad N94-D902 A		11:06	12:53	12:54	12:55
125.1	19.5	D902 A	Le Villard		11:06	12:54	12:55	12:56
123.5	21.1		GUILLESTRE		11:09	12:56	12:57	12:58
123.4	21.2		GUILLESTRE (D902 A-VC-D902 A-D902)		11:10	12:56	12:57	12:58
111.5	33.1	D902	Saint-Marcellin (VARS)		11:32	13:21	13:24	13:28
109.7	34.9		Sainte-Marie (VARS)		11:35	13:26	13:29	13:33
107.8	36.8		VARS		11:39	13:30	13:34	13:39
104.4	40.2		Refuge Napoléon (VARS)		11:45	13:38	13:43	13:48
ALPES-DE-HAUTE-PROVENCE (04)								
102	42.6		Col de Vars (2,109m)		11:50	13:44	13:49	13:55
94.5	50.1		SAINT-PAUL-SUR-UBAYE		12:04	13:52	13:57	14:03
88	56.6		Les Gleizolles		12:16	13:59	14:05	14:11
87.5	57.1		Crossroad D902-D900		12:17	14:00	14:05	14:12
86.2	58.4	D900	LA CONDAMINE-CHÂTELARD		12:19	14:01	14:07	14:14
81.9	62.7		JAUSIERS		12:29	14:08	14:14	14:21
81	63.6		JAUSIERS (D900-VC)		13:12	15:03	15:14	15:27
58.2	86.4	VC	Col de la Bonette Restefond (SAINT-DALMAS-LE-SELVAGE)					
ALPES-MARITIMES (06)								
57.1	87.5	M2205	Cime de la Bonette (2,802m)		13:14	15:06	15:17	15:31
49.4	95.2	D64	Le Camp des Fourches (SAINT-DALMAS-LE-SELVAGE)		13:28	15:14	15:25	15:39
35.9	108.7		Crossroad D64-M2205		13:54	15:28	15:40	15:54
32.1	112.5	M2205	SAINT-ÉTIENNE-DE-TINÉE		14:01	15:31	15:44	15:58
26	118.6		Le Bourguet		14:12	15:39	15:51	16:06
17.6	127		ISOLA (M2205-M97-VC-M97)		14:28	15:49	16:02	16:17
0.5	144.1	M97	Isola 2000 (M97-VC)		15:00	16:27	16:43	17:02
0	144.6	VC	ISOLA 2000 (2,024m)		15:01	16:28	16:44	17:03

DISTANCE FROM NEUTRALISED START TO OFFICIAL START
3.5km

CATEGORISED CLIMBS AND SUMMIT FINISHES

 **km 42.6 - Col de Vars**
Climb of 18.8km at 5.7%

 **km 87.5 - Cime de la Bonette**
Climb of 22.9km at 6.9%

 **km 144.6 - Isola 2000**
Climb of 16.1km at 7.1%

RELAIS-ÉTAPE

Parking
381, cours Guy Seradour
05560 Vars
Km 38.9

ROUTE FOR NON-RACE VEHICLES

Exit directly from the off-course parking area (don't follow the race route). Leave Avenue du Lac in the direction of the Orres roundabout and then head towards and past Savines-le-Lac on the N94, continuing on the D942 and N85 to Tallard. Continue on the A51 towards Sisteron. Leave the A51 at junction 21 and continue on the N85, D17, D907, N85, N202, D4202, D6202, M2205 towards Isola.

Entry point onto the race route:
crossroads of the M2025 and M97, 16km from the finish line

Total distance: 261km

RESTRICTIONS ON THE CARAVAN

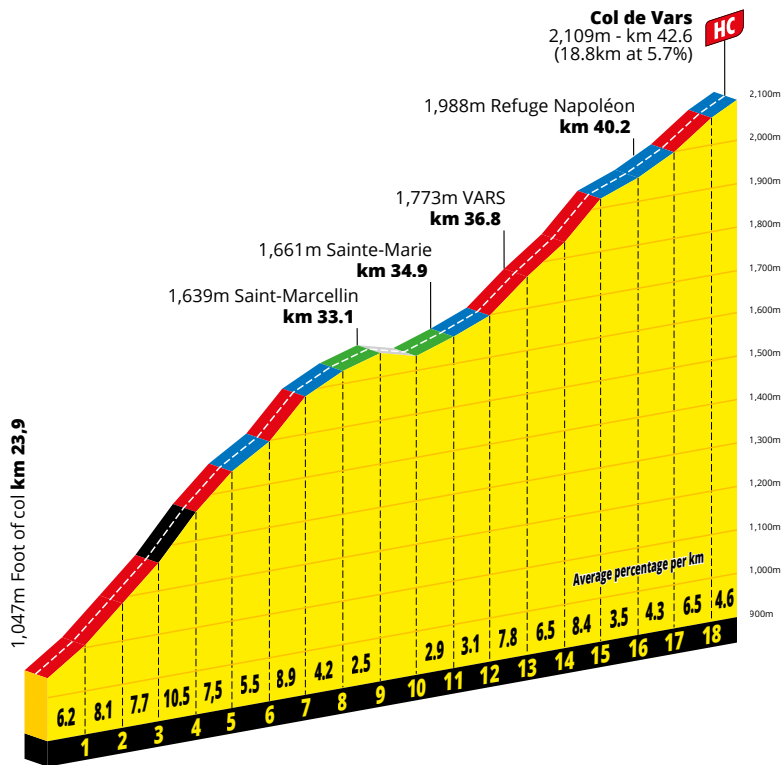
Km 79 at 108 - Parc naturel du Mercantour
Interruption of distribution of publicity materials and use of PAs
Km 87.5 - Cime de la Bonette
Narrow road with steep sections
Diversion for long and wide vehicles and for unauthorised vehicles at km 64

RESTRICTION ON ALL VEHICLES THAT AREN'T PART OF RACE CONVOY

Km 87.5 - Cime de la Bonette
Narrow road with steep sections
Diversion for all vehicles that aren't part of the race convoy via the Col de la Bonette at km 86.5

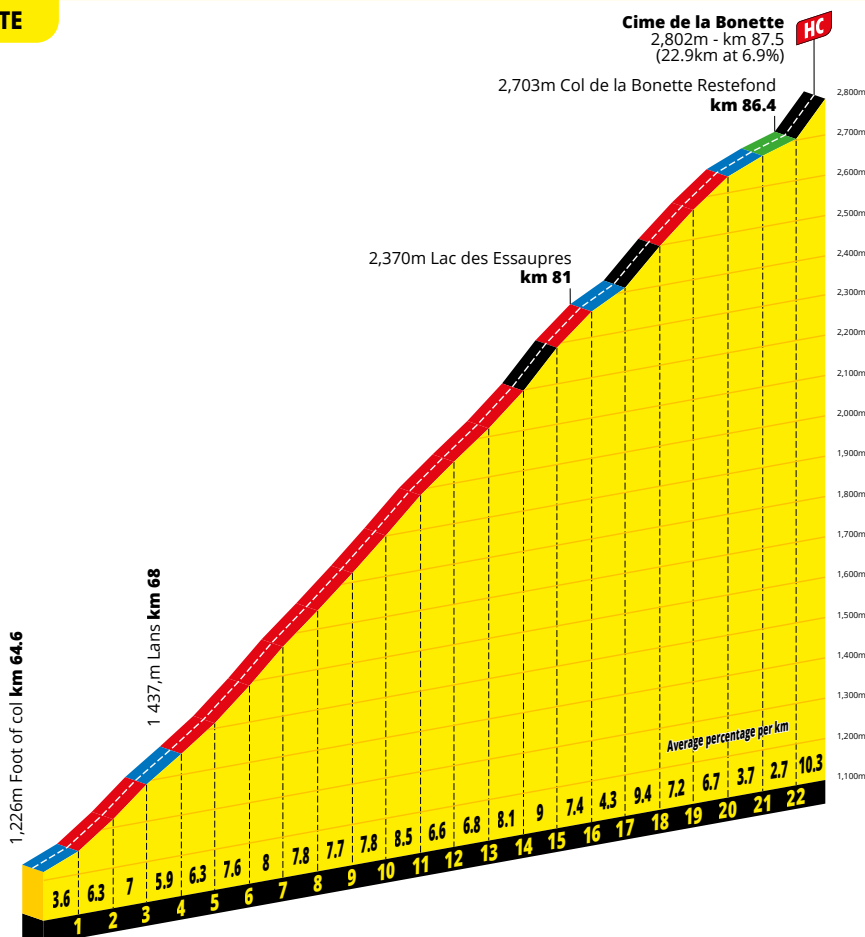
PARTICULAR PROFILES

COL DE VARS



- from 0 to 2.9%
- from 3 to 5.9%
- from 6 to 8.9%
- from 9%

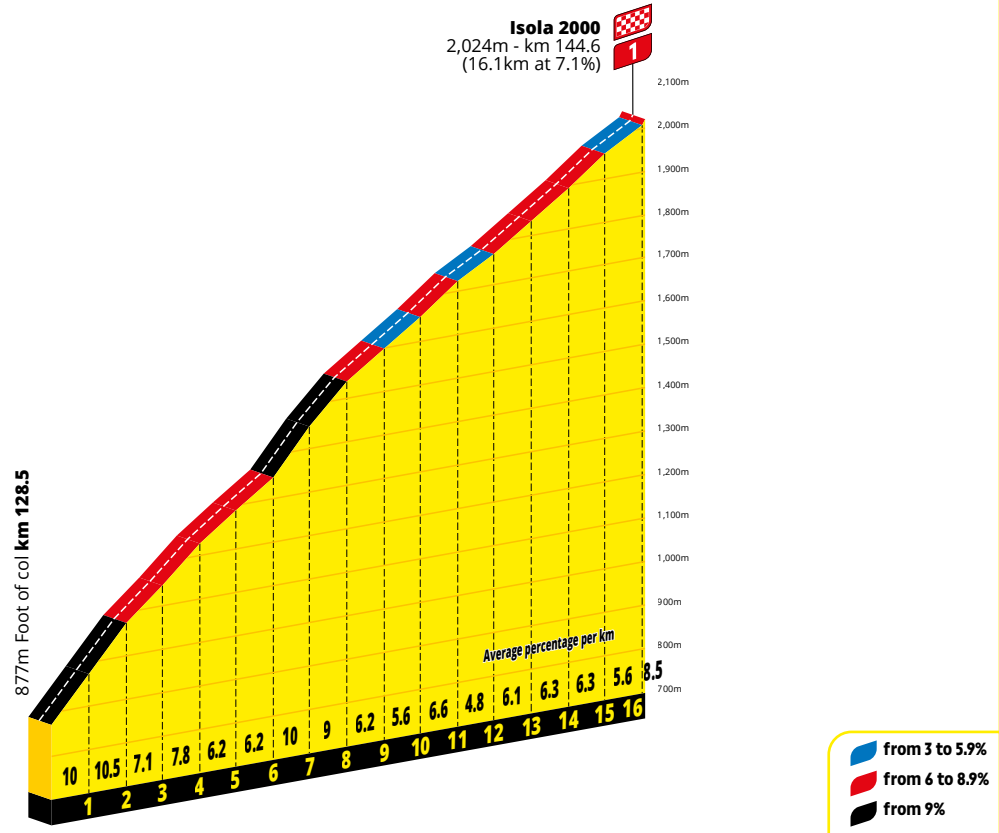
CIME DE LA BONETTE



- from 0 to 2.9%
- from 3 to 5.9%
- from 6 to 8.9%
- from 9%

PARTICULAR PROFILES

ISOLA 2000



STAGE'S LAST KILOMETRES



LAST KILOMETRES MAP



ACCESS FOR VEHICLE TRANSPORTERS
 from Embrun, N94, Chorges, D942, Tallard
 A51 exit 21 (Château-Arnoux), N85, D17
 Châteauredon, N85, Barrême, N202
 Saint-André-les-Alpes, D4202, Entrevaux, M6202
 M2205, Route de la Tinée, Isola, M97, Isola 2000

ISOLA 2000

FINISH LINE

Avenue du Mercantour, at the end of a 270m finishing straight by line of sight - **Width:** 5m

PRESS ROOM

Salle Mercière (limited number of seats)
 Avenue du Mercantour - 06420 Isola 2000
Distance from the finish: adjacent

RECEPTION POINT FOR GUESTS

Adjacent to the town hall - 06420 Isola 2000
Opens: 13:15

FINISH

FINISH MAP



ELECTRIC CHARGING POINTS

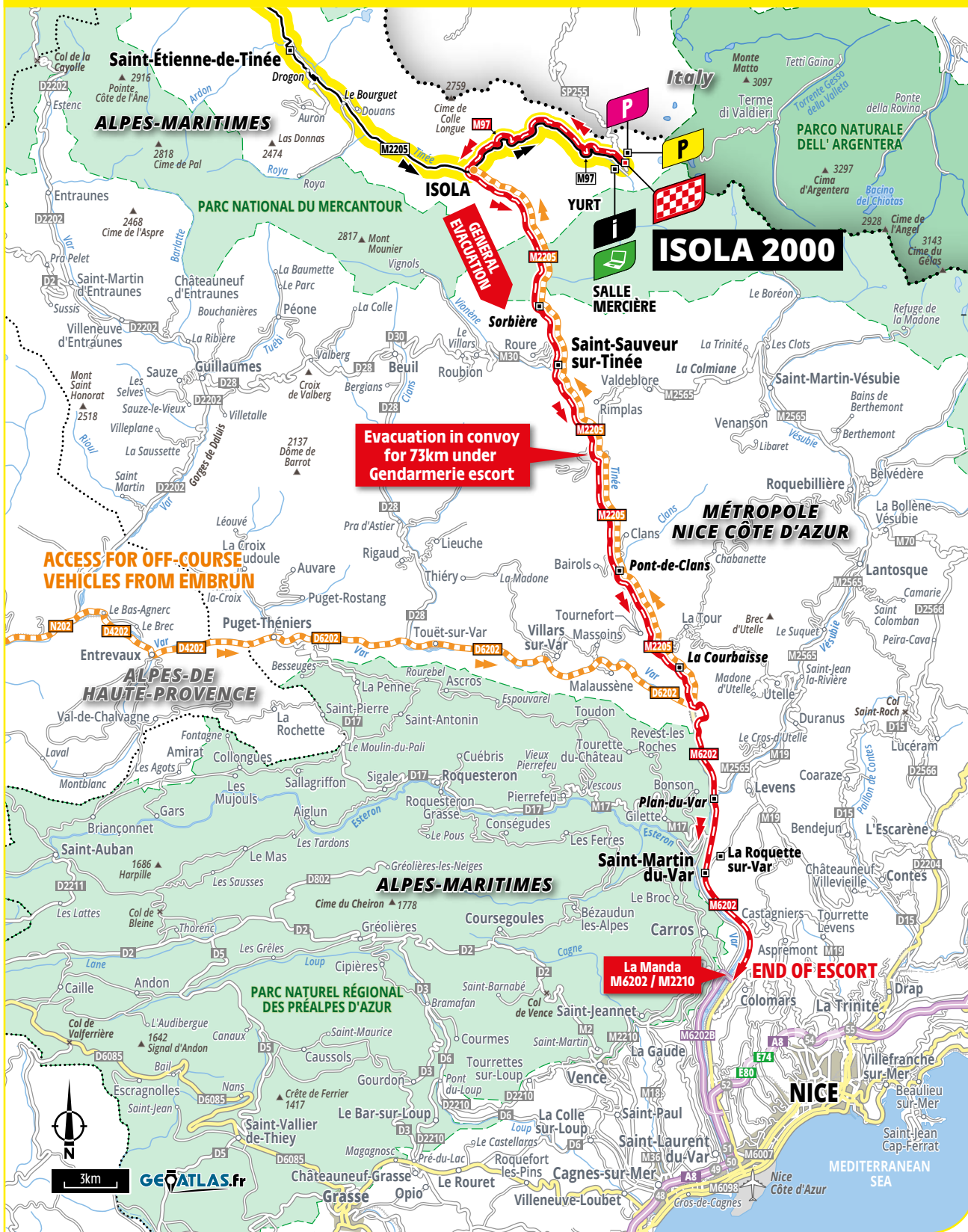


SERVICE STATION

TotalEnergies Access
 217, promenade des Anglais - 06200 Nice
 Tel.: + 33 (0)4 93 86 31 35
 Opening hours: between 14:00 and 19:00

EVACUATION

EVACUATION MAP



NICE

Prefecture of Alpes-Maritimes (06)

Population: 348,000 (Niçois and Niçoises), 560,000 within the 51 communes comprising the Nice Côte d'Azur metropolitan area
nice.fr

CYCLE CITY REZEL
🚲 🚲 🚲
TOUR DE FRANCE

Tour de France: stage town for the 39th time. In 1981, Nice hosted the Grand Départ for the first time. In the prologue on the Promenade des Anglais, Bernard Hinault proved to be the fastest and swapped his world champion's rainbow jersey for the yellow jersey. He was already well on his way to the third of his five Tour victories.

COL DE LA COUILLOLE

Pass (1,678m) in the Alps in Alpes-Maritimes (06)

Population: 560,000 within the 51 communes comprising the Nice Côte d'Azur metropolitan area
nice.fr

Tour de France: Stage finish for the first time.

- Cycling:** 230km of cycle paths in the Nice Côte d'Azur metropolitan area, Auron-Nice route on electrically-assisted mountain bikes extends to 261km and crosses 16 communes, ascent of the eastern flank of the Col de la Couillole (15.7km at an average gradient of 7.1%) via Saint-Sauveur-sur-Tinée and Roubion
- Sport and culture:** Nice Métropole Côte d'Azur, France's first metropolis, created in 2011. Its headquarters are in Nice, but it's not just an urban area: around 80% of its territory comprises rural or mountain areas (forests, mountain pasture, high mountains). Summer and winter tourism in Saint-Sauveur-sur-Tinée and Roubion. Nice Métropole Côte d'Azur cycling team. *Facilities:* Allianz Riviera, a multi-purpose stadium. *Events:* Nice Carnival, Nice Jazz Festival, Nuits musicales, Paris-Nice (cycling), Ironman (triathlon), Marathon des Alpes-Maritimes Nice-Cannes. *Athletes:* Hugo Lloris (football), Fabio Quartararo (motorcycling), Gilles Simon (tennis), Surya Bonaly (figure skating)
- Sights:** Mercantour National Park. In Saint-Sauveur-sur-Tinée: Church of Saint-Michel-Archange, numerous chapels. In Roubion: Tournerie archaeological site, remains of the feudal castle (12th century), ramparts and gates (12th and 14th centuries), Chapel of Saint-Sébastien (15th century). In Nice: Musée Masséna, Musée Matisse, Musée National du Sport (45,000 pieces, many of them devoted to cycling and the Tour de France, and 400,000 documents)
- Gastronomy:** Mediterranean cuisine, including petits farcis (stuffed vegetables) and socca (chickpea flour pancake)
- Distinctions and labels:** Tour de France "Ville à Vélo" (Cycling Town) Nice is listed as a UNESCO World Heritage Site as a winter resort town on the French Riviera. The city is part of the French Alps' bid for the 2030 Olympic and Paralympic Winter Games (figure and speed skating, ice hockey, short track skating, curling)



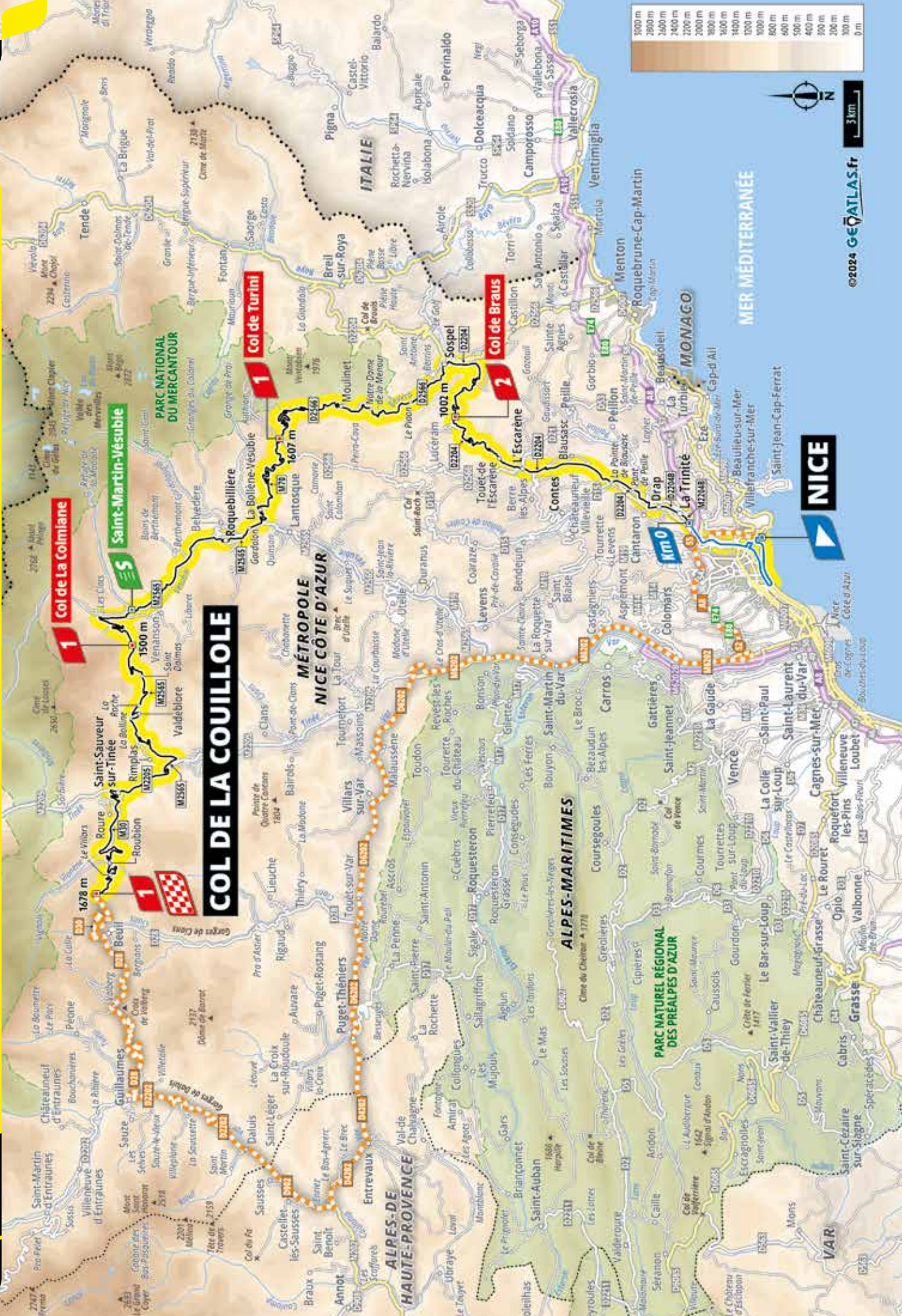
Saint-Nicolas Cathedral, Nice © Getty Images



Quai des États-Unis, Nice © Ville de Nice - David Nouy



Col de la Couillole © Clodio - Getty Images



1 Col de La Colmiane 1500 m

S Saint-Martin-Vésubie

1 Col de Turini 1607 m

2 Col de Braus 1002 m

COL DE LA COUILLOLE

MÉTROPOLIE NICE CÔTE D'AZUR

ALPES-MARITIMES

PARC NATUREL RÉGIONAL DES PRÉALPES D'AZUR

MER MEDITERRANÉE

NICE



©2024 GÉOATLAS.fr

3 km



ACCESS AND START

PPO

Junction 55 on the A8,
6.5km from the start



get there
with waze



RECEPTION POINT FOR GUESTS

Capitainerie du port
Quai du Commerce
06300 Nice
Opens: 10:00

TOUR DE FRANCE VILLAGE

Traverse du Commerce
Quai Île de Beauté
06300 Nice
Opens: 10:30

TOUR DE FRANCE FAN PARK

Jardin Albert 1^{er}
06000 Nice
Opening hours: between 10:00 and 21:00

PUBLICITY CARAVAN

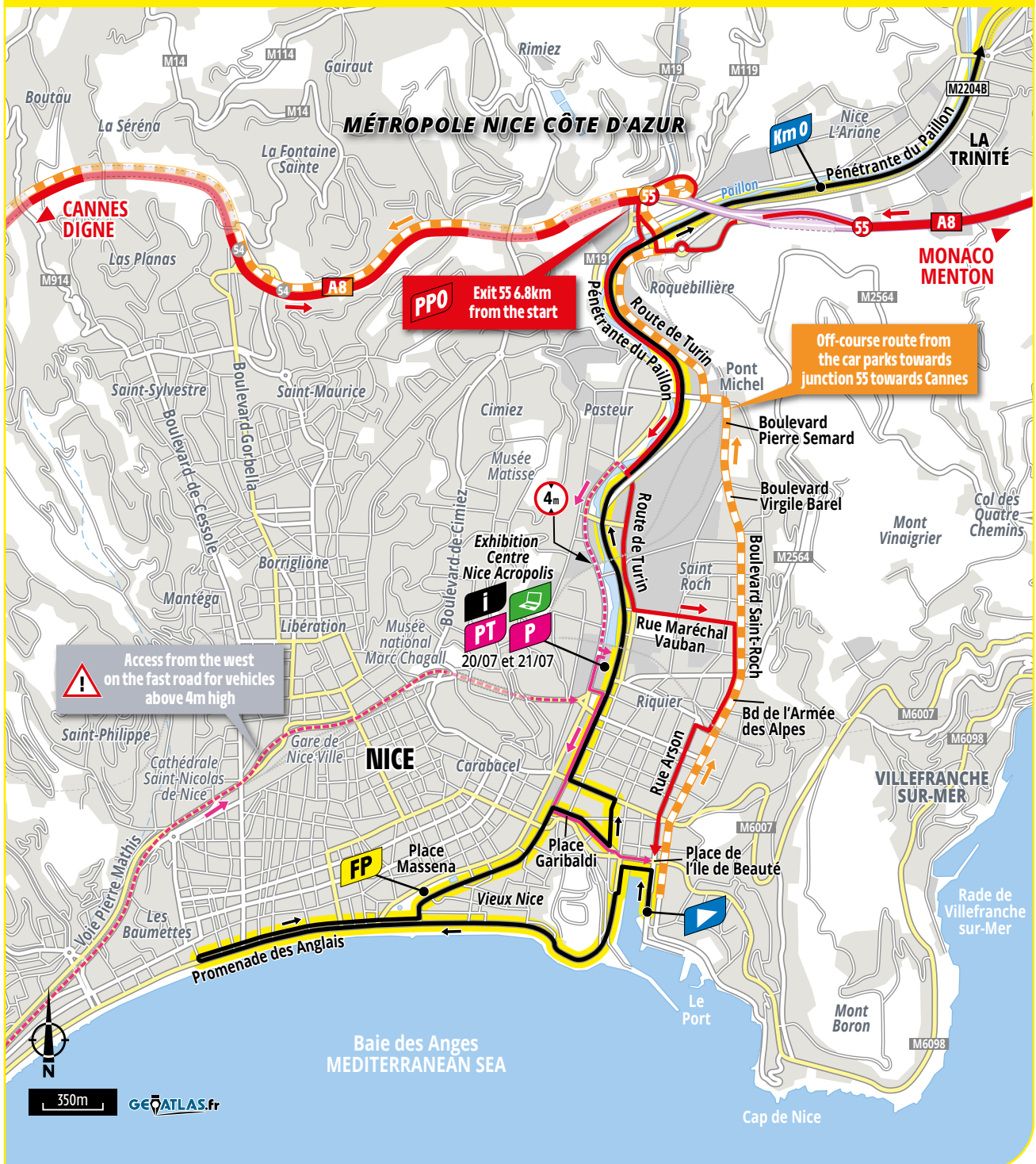
Parking: Palais des Expositions Nice Acropolis
Parking for technical vehicles:
Palais des Expositions Nice Acropolis
Departure from the car park: between 11:20 and 11:50

Passage in front of the start line:
between 11:35 and 12:05

RACE

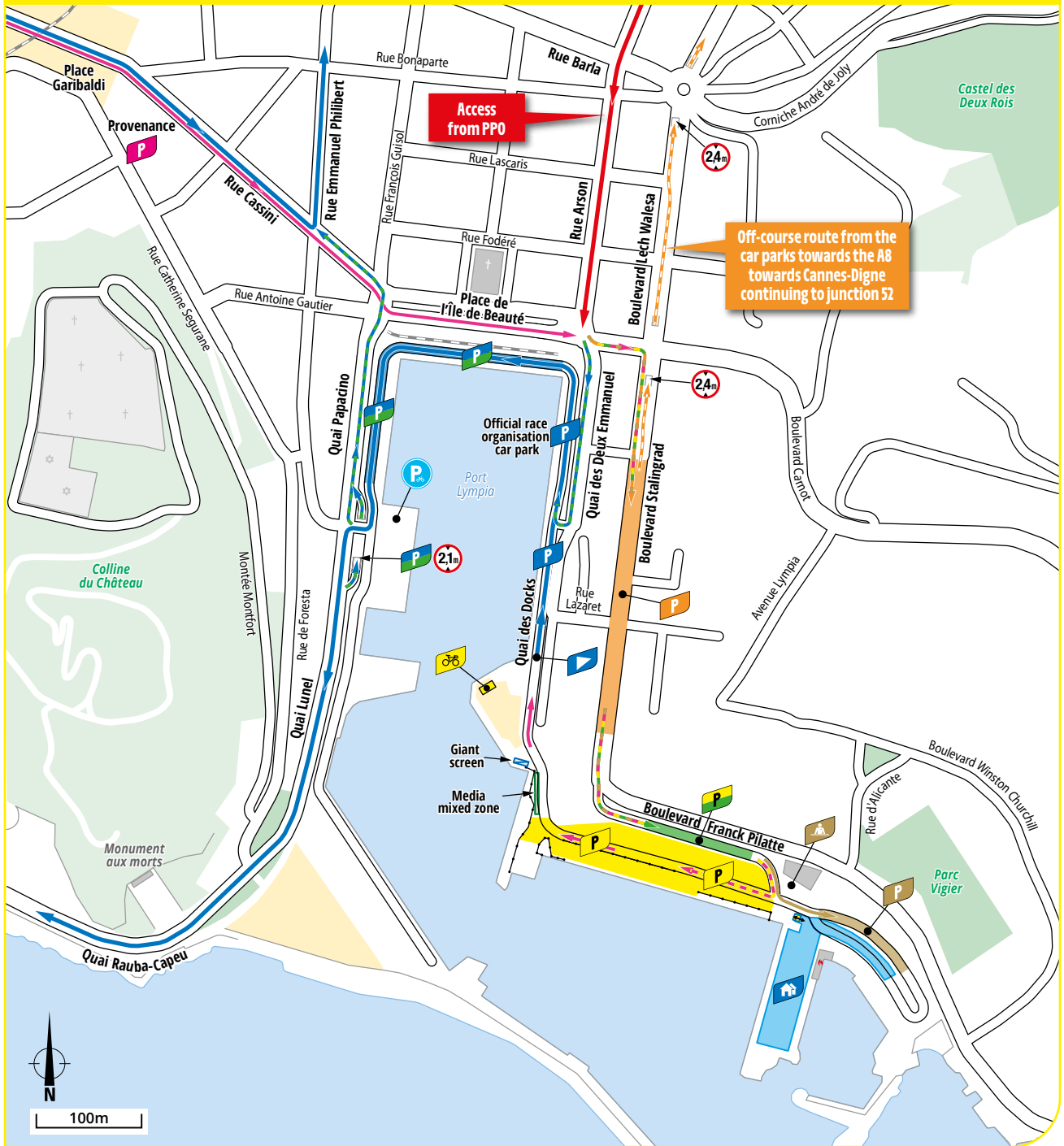
Assembly point for start: Vieux Port
Rider sign-in: between 12:25 and 13:25
Call to the start: 13:30
Neutralised start: 13:35, quai des Deux Emmanuel
Official start: 13:55, on the M2204 B, 11.9km from the assembly point

START ACCESS



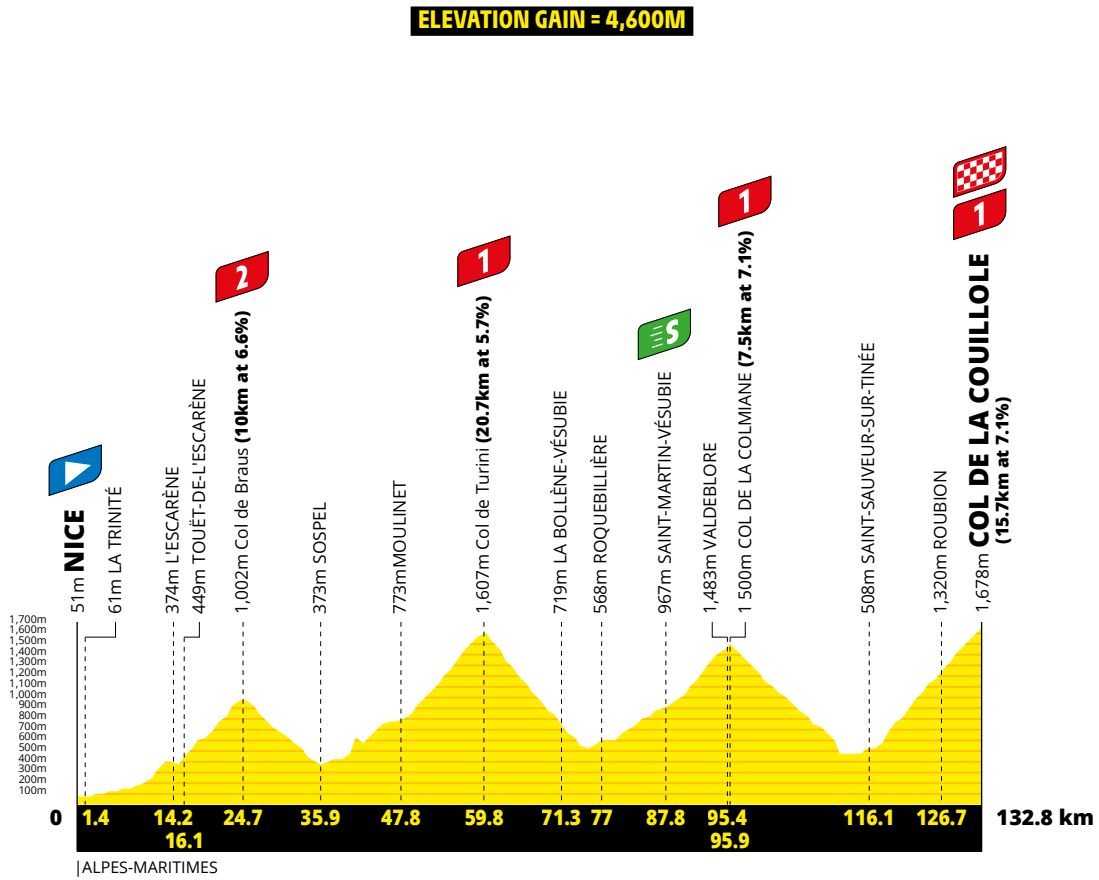
ACCESS AND START

SITUATION MAP

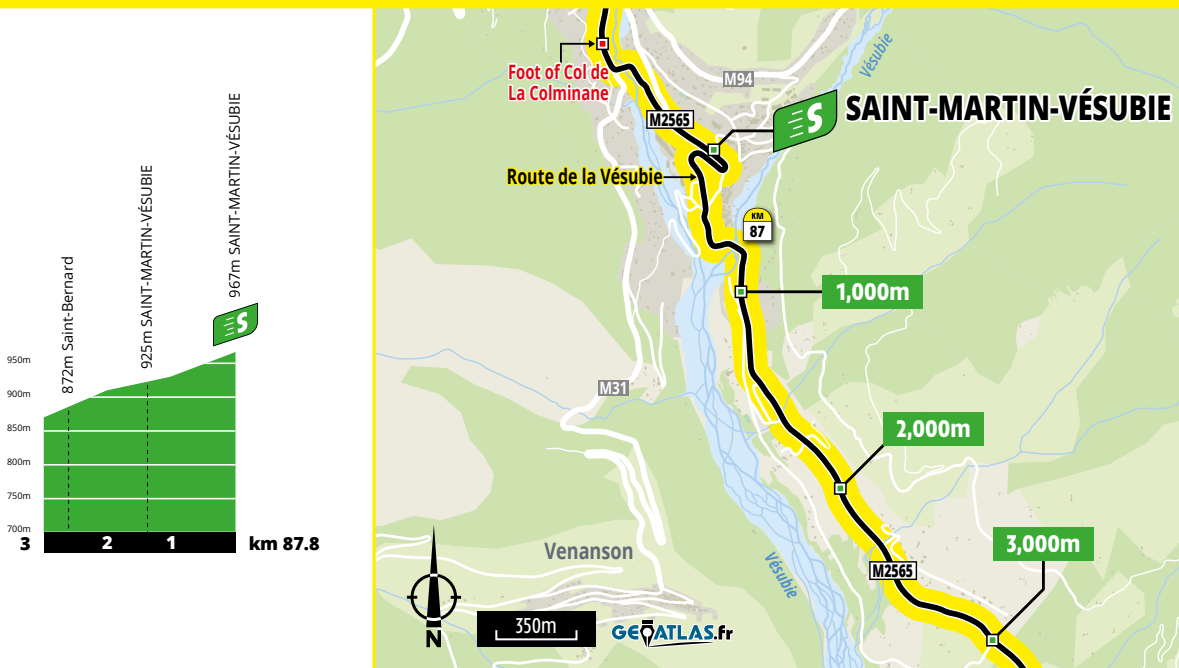


PROFILES AND MAP

STAGE'S PROFILE



INTERMEDIATE SPRINT • PROFILE AND MAP



ES KM 87.8 • SAINT-MARTIN-VÉSUBIE

ITINERARY TIMETABLE

KM		STAGE 20		TIMETABLE				
To be run	Run			Caravan	39kph	37kph	35kph	
ALPES-MARITIMES (06)								
			NICE	NEUTRALISED START	11:35	13:35	13:35	13:35
132.8	0	M2204 B	NICE	OFFICIAL START	11:55	13:55	13:55	13:55
131.4	1.4		LA TRINITÉ (M2204 B - D2204 B)		11:57	13:57	13:57	13:57
128.5	4.3	D2204 B	DRAP (crossroads D2204 B - D2204)		12:02	14:00	14:00	14:01
127.1	5.7	D2204	Pont De Peille		12:03	14:01	14:01	14:01
126.2	6.6		La Pointe de Blausasc (BLAUSASC)		12:05	14:02	14:02	14:02
118.6	14.2		L'ESCARÈNE		12:19	14:12	14:13	14:14
108.1	24.7		Col de Braus (1,002m)	2	12:37	14:36	14:38	14:41
96.9	35.9		SOSPEL (D2204-D2566)		12:56	14:49	14:52	14:56
92.7	40.1	D2566	Le Piaon		13:04	14:56	14:59	15:03
87.4	45.4		Notre Dame de la Menour		13:13	15:07	15:12	15:17
85	47.8		MOULINET		13:17	15:13	15:17	15:23
73	59.8		Col de Turini (1,607m)	1	13:37	15:38	15:45	15:53
72.9	59.9		Crossroad D2566-M70		13:38	15:39	15:45	15:53
61.5	71.3	M70	LA BOLLÈNE-VÉSUBIE (M70-M170-M70)		13:57	15:50	15:57	16:06
57.9	74.9		Crossroad M70-M2565		14:03	15:54	16:01	16:10
57.2	75.6	M2565	Gordolon		14:05	15:55	16:02	16:11
56.4	76.4		Crossroad M2565-M69		14:06	15:56	16:03	16:12
55.8	77	M69	ROQUEBILLIÈRE (M69-M2565)		14:07	15:57	16:04	16:13
46.3	86.5	M2565	SAINT-MARTIN-VÉSUBIE		14:23	16:09	16:17	16:26
45	87.8		SAINT-MARTIN-VÉSUBIE	5	14:26	16:11	16:19	16:28
37.4	95.4		VALDEBLORE		14:38	16:22	16:31	16:41
36.9	95.9		Col de la Colmiane (1,500m)	1	14:39	16:23	16:32	16:42
35.2	97.6		Saint-Dalmas		14:42	16:24	16:33	16:43
31.1	101.7		La Roche		14:49	16:28	16:37	16:47
29.9	102.9		La Bolline		14:51	16:29	16:38	16:48
20.5	112.3		Crossroad M2565-M2205		15:07	16:37	16:47	16:57
16.7	116.1	M2205	SAINT-SAUVEUR-SUR-TINÉE		15:14	16:41	16:50	17:01
16	116.8		Crossroad M2205-M30		15:15	16:41	16:51	17:01
6.1	126.7	M30	ROUBION		15:32	17:04	17:15	17:28
2.8	130		Le Villars		15:38	17:11	17:23	17:37
0	132.8		COL DE LA COUILLOLE (1,678m)	1	15:43	17:18	17:30	17:44

DISTANCE FROM NEUTRALISED START TO OFFICIAL START
11.9km

CATEGORISED CLIMBS AND SUMMIT FINISHES

2 km 24.7 - Col de Braus
Climb of 10km at 6.6%

1 km 59.8 - Col de Turini
Climb of 20.7km at 5.7%

1 km 95.9 - Col de la Colmiane
Climb of 7.5km at 7.1%

1 km 132.8 - Col de la Couillole
Climb of 15.7km at 7.1%

RELAIS-ÉTAPE

Col de la Colmiane
Parking route of the Vésubie
06420 Valdeblorre
Km 95.9

ROUTE FOR NON-RACE VEHICLES

Exit directly from the off-course parking area (don't follow the race route). Leave Boulevard Stalingrad via the Deloye tunnel (height limit of 2.40m) or via Boulevard Lech Walesa. Continue on Boulevard de Riquier, Boulevard de l'Armée des Alpes, Boulevard Saint-Roch, Boulevard Virgil Barel, Boulevard Pierre Semard, Pont Michel, Route de Turin and Pont Garigliano to reach junction 55 of the A8. Head towards Cannes, then leave the A8 at junction 52 and continue on the M6202, then the D6202, D4202, D902, D2202 and the D28. At Beuil, follow the arrows towards the different parking zones at the assembly point.

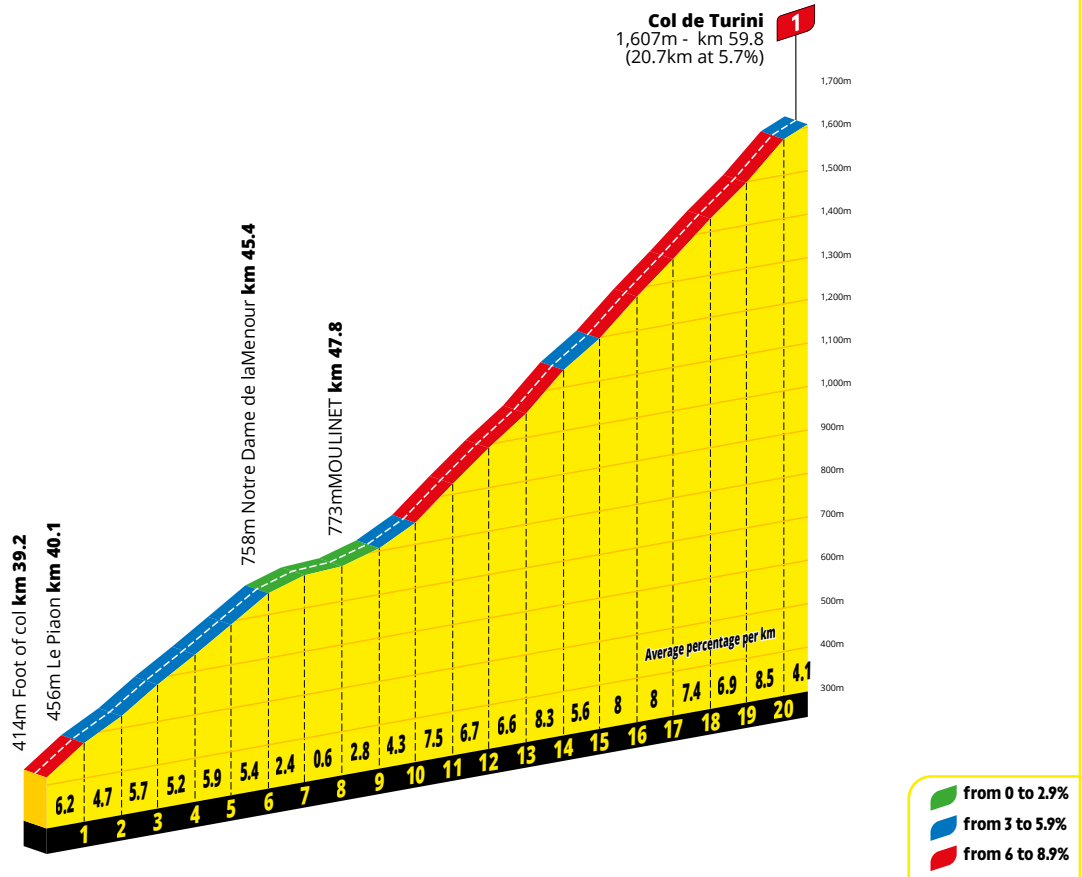
Total distance: 121km

RESTRICTION ON THE CARAVAN

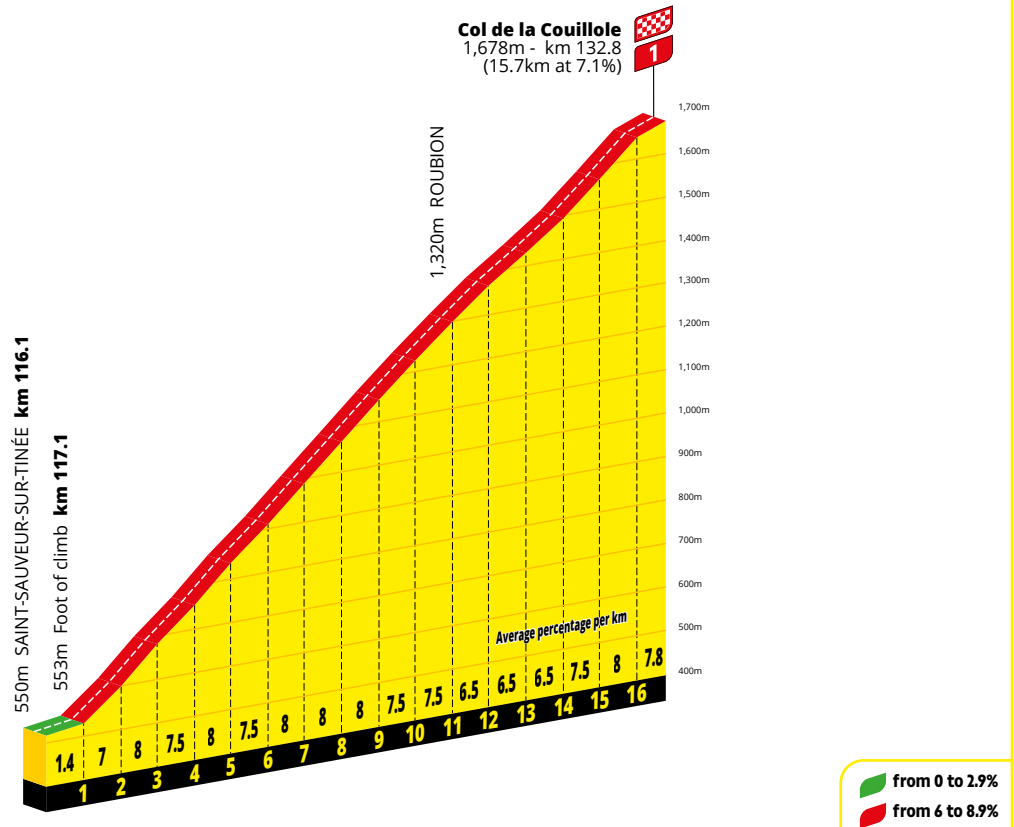
Km 132.7 - Col de la Couillole
Narrow road with steep sections
Diversion for long and wide vehicles at km 112.2

PARTICULAR PROFILES

COL DE TURINI



COL DE LA COUILLOLE



STAGE'S LAST KILOMETRES

get there
with waze

LAST KILOMETRES MAP



FINISH LINE

On the M30, at the end of a 70m finishing straight by line of sight
Width: 5m

PRESS ROOM

Palais des Expositions Nice Acropolis
Parvis de l'Europe - 06000 Nice
Distance from the finish: 75km

RECEPTION POINT FOR GUESTS

Col de la Colmiane - Route de la Vésubie car park - 06420 Valdeblore
Opens: 12:45

SATURDAY 20 JULY

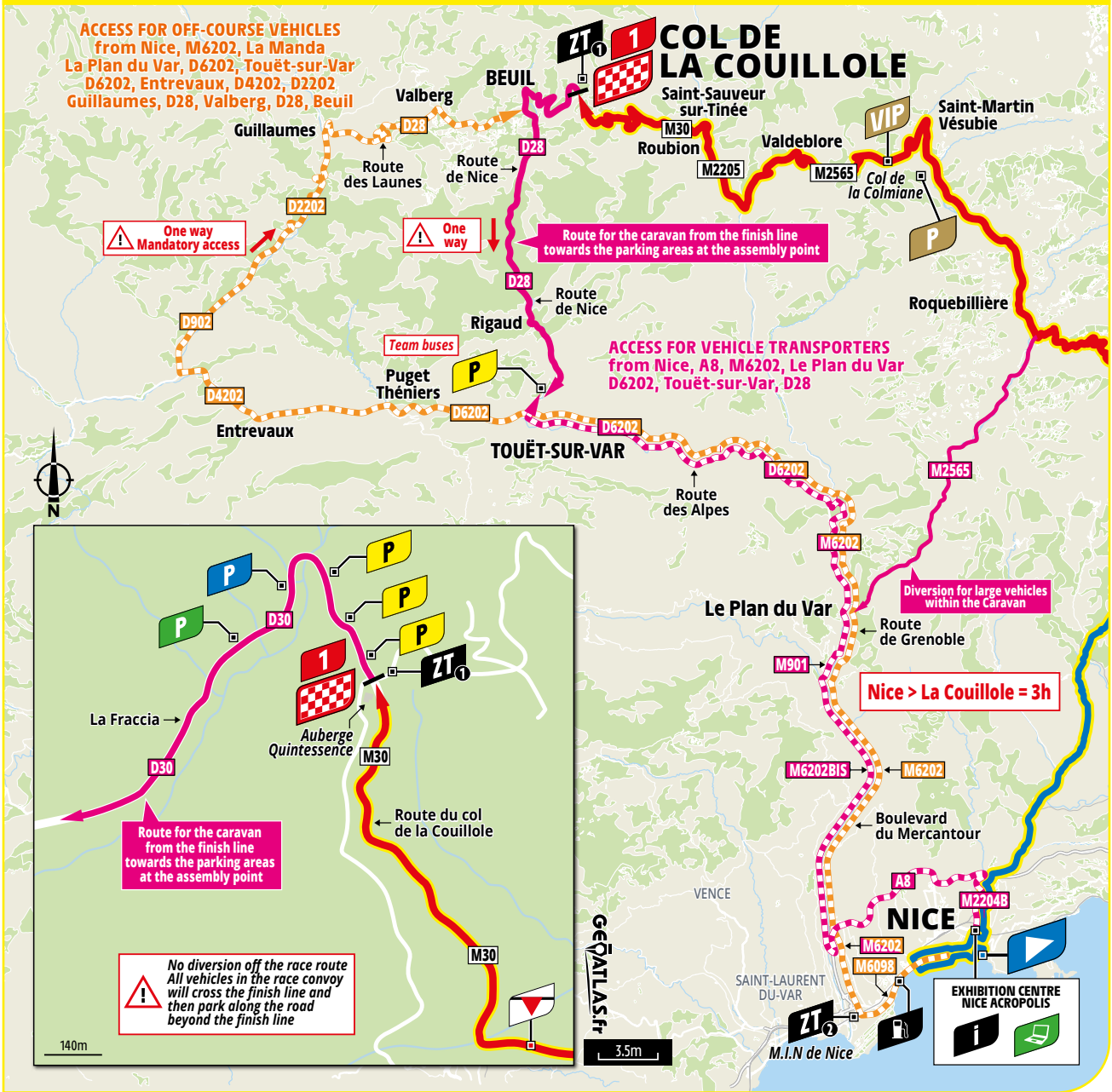
NICE COL DE LA COUILLOLE | 132.8KM

STAGE 20

200

FINISH

FINISH MAP



ELECTRIC CHARGING POINTS



SERVICE STATION

TotalEnergies Access
 217, promenade des Anglais - 06200 Nice
 Tel.: + 33 (0)4 93 86 31 35
 Opening hours: between 14:00 and 19:00

EVACUATION

EVACUATION MAP



SATURDAY 20 JULY | NICE | COL DE LA COUILLOLE | 132.8KM | STAGE 20

MONACO

Principality, independent city-state

Population: 39,050 (Monégasques and Monégasques)

[visitmonaco.com](https://www.visitmonaco.com)

Tour de France: stage town for the eighth time. In 1964, one of the most famous episodes in the Anquetil-Poulidor duel took place here. On the track of the Stade Louis-II, "Poupou" sprinted too early, with one lap still to go. His rival made the most of this blunder and went on to take the stage win and the minute's bonus awarded to the winner. At the end of the final time trial stage into Paris, Jacques Anquetil won his fifth Tour de France ahead of Raymond Poulidor. The margin between the pair was 55 seconds.

- Cycling:** 6km of cycle paths, EuroVelo 8 crosses the principality and links 11 European countries, MonaBike, self-service bike hire (350 bikes in 49 stations)
- Sport and culture:** AS Monaco (football, eight French championship titles), AS Monaco (basketball, French champions in 2023, EuroCup winners in 2021). *Facilities:* Louis-II Stadium (football, basketball, athletics, water sports centre), Monte-Carlo Country Club. *Personalities:* Grace Kelly, Stella Almondo (pianist), Léo Ferré (poet and musician), Alain Ducasse (chef), Charles Leclerc (F1 driver), Daniel Elena (rallying co-driver). *Events:* International Circus Festival, Television Festival, Formula 1 Grand Prix, Monte-Carlo Rally, Monte-Carlo Masters, Jumping Monte-Carlo (show jumping), Meeting Herculis (athletics), Mare Nostrum (swimming)
- Sights:** Prince's Palace (13th century), oceanographic museum, Prince Rainier III car collection, opera house, exotic garden
- Gastronomy:** Barbagiuan (fried ravioli), fougasse (bread), pissaladière (flatbread served with various toppings), socca (chickpea flour pancake)
- Distinctions and labels:** Monaco is a city-state with a constitutional monarchy. The prince's Grimaldi family has ruled Monaco since 1297 under the motto *Deo Juvante* (With God's help)



Oceanographic Museum, Monaco © Getty Images



Place du Casino, Monaco © Direction de la Communication - Stéphane Danna



Bay of Angels, Nice © Ville de Nice - Philippe Viglietti



Fountain of the Sun, place Masséna, Nice © Ville de Nice - Julien Vérán

NICE

Prefecture of Alpes-Maritimes (06)

Population: 348,000 (Niçois and Niçoises), 560,000 within the 51 communes comprising the Nice Côte d'Azur metropolitan area
[nice.fr](https://www.nice.fr)

CYCLE CITY 2023



Tour de France: stage town for the 39th time. In 2020, the Covid-19 pandemic turned the cycling calendar upside down, and as a result Nice hosted the Grand Départ for the second time at the end of the summer. There were two stages there, won by Alexander Kristoff and Julian Alaphilippe, who once again pulled on the yellow jersey he'd worn the previous year.

- Cycling:** 100km of cycle paths, two self-service bike hire services, Lime and Pony
- Sport and culture:** Nice is France's second most popular tourist destination (more than 5 million visitors a year) and conference city, home to France's second-busiest airport (almost 15 million passengers), and has 170 hotels and 10,000 rooms. OGC Nice (football), Nice Volley-Ball, Aigles de Nice (ice hockey), Olympic Nice Natation (swimming)
- Sights:** Promenade des Anglais, the city's symbol, Vieux-Nice (palaces and narrow cobbled streets), Parc de la Colline du Château (remains of the 11th century citadel), Church of Saint-Jacques-le-Majeur (17th century), Saint-Nicolas cathedral (19th century)
- Gastronomy:** Mediterranean cuisine including *salade Niçoise*, *soupe au pistou* (vegetable and pasta soup topped with basil, garlic and olive oil), *pissaladière* (flatbread served with various toppings), *pan bagnat* (sandwich), Bellet wine (France's only entirely urban vineyard)
- Distinctions and labels:** Tour de France "Ville à Vélo" (Cycling Town), City of Art and History, Active and Sporting City, Land of the 2024 Games *Nissa la bella*, composed in 1903 by Menica Rodelly, is the city's anthem



OVERALL START AND FINISH

OVERALL START AND FINISH MAP



ACCESS AND START



Junction 56 Monaco on the A8, 6.5km from the start



get there with waze



RECEPTION POINT FOR GUESTS

Avenue du Port
98000 Monaco
Opens: 12:00

TOUR DE FRANCE VILLAGE

Quai Albert 1^{er}
98000 Monaco
Opens: 12:30

PUBLICITY CARAVAN

Parking: Palais des Expositions Nice Acropolis
Parking for technical vehicles: Palais des Expositions Nice Acropolis
Departure from the car park: between 12:25 and 12:55
Passage in front of the start line: between 13:10 and 13:40

RACE

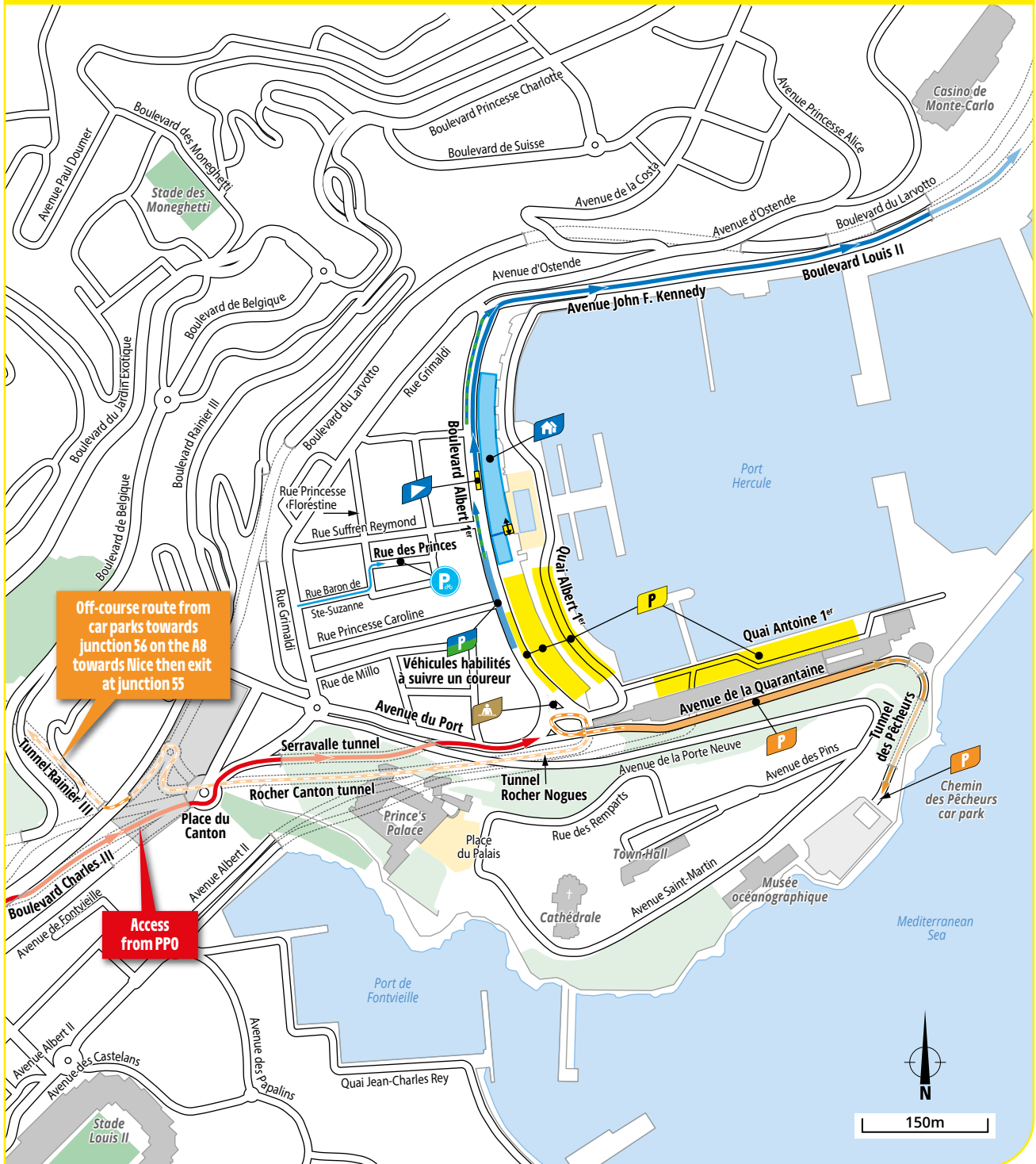
Start ramp: boulevard Albert 1^{er}
Assembly point for start: port Hercule, boulevard Albert 1^{er}
Start procedure: the riders must be present 15 minutes before their start time. Riders will go off at one-minute intervals initially, then at 90-second intervals, and ultimately at two-minute intervals for the final starters. Timings calculated at an average speed of 45km/h for 160 riders.
Official reconnaissance of the course: between 11:30 and 12:30

START ACCESS



ACCESS AND START

SITUATION MAP



33.7 KM

NICE Individual time-trial

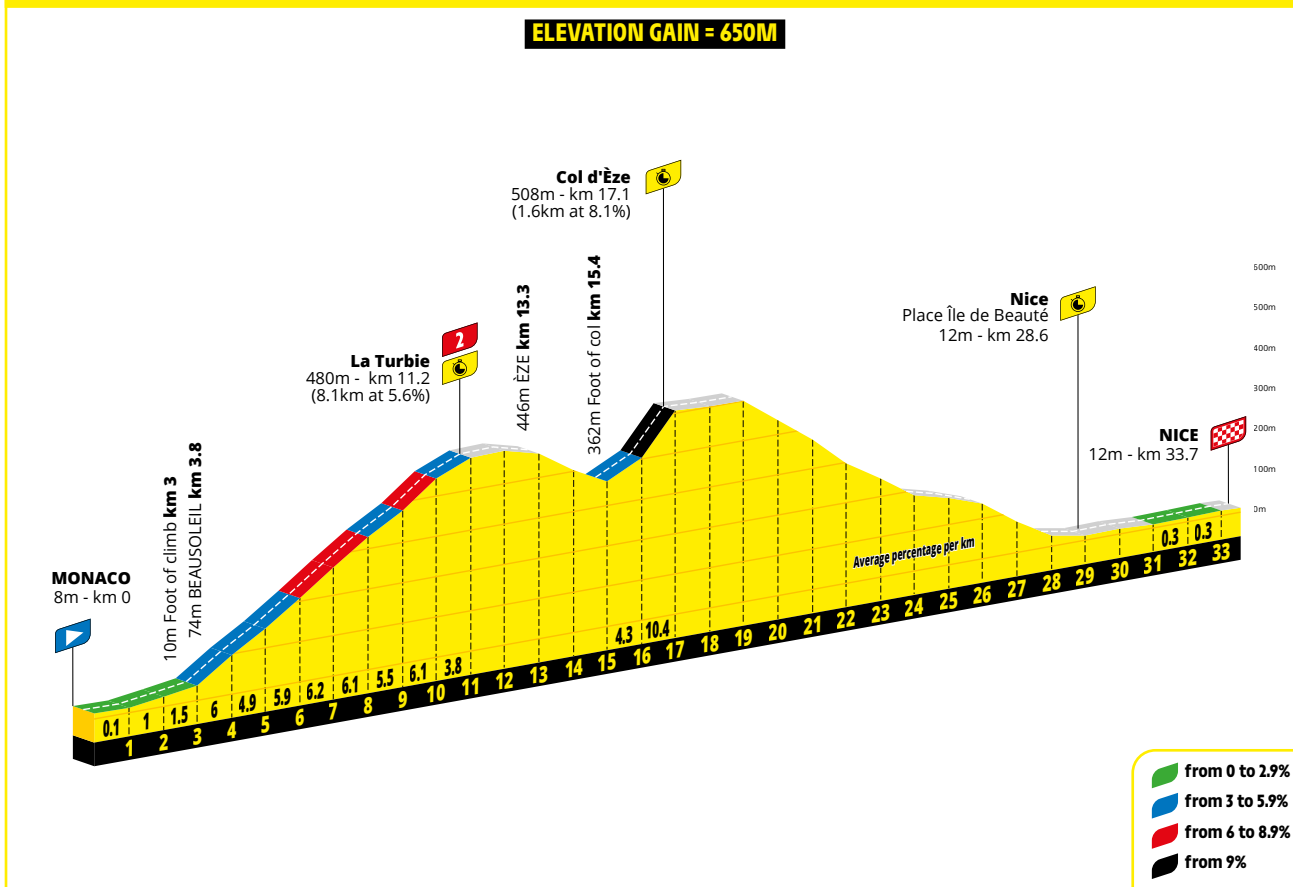
MONACO

SUNDAY 21 JULY

STAGE 21

PROFIL AND ITINERARY TIMETABLE

STAGE'S PROFILE



KM		STAGE 21			TIMETABLE		
To be run	Run			Caravan	First rider	Last rider	
33.7	0	VC	MONACO	13:10	14:40	18:45	
ALPES-MARITIMES (06)							
29.8	3.9		BEAUSOLEIL (VC-D53-D6007-D53)	13:15	14:45	18:50	
25.7	8	D53	LA TURBIE VILLAGE (D53-D2564)	13:21	14:50	18:56	
22.5	11.2		La Turbie (480 m)	13:25	14:54	19:00	
20.3	13.4	M45	ÈZE (M45-M6007-M46-M2564)	13:29	14:57	19:03	
16.6	17.1		Col d'Èze	13:34	15:02	19:08	
16.1	17.6		ÈZE	13:29	14:57	19:03	
12.1	21.6	M2564	VILLEFRANCHE-SUR-MER	13:40	15:08	19:14	
9.2	24.5		Villefranche-sur-Mer Corne d'Or	13:44	15:12	19:18	
7.8	25.9		NICE (M2564-M33-M6007-M6098-VC)	13:46	15:13	19:19	
5.	28.6		NICE - Place Île de Beauté	13:50	15:17	19:23	
0	33.7	VC	NICE	13:57	15:24	19:30	

CATEGORISED CLIMBS AND SUMMIT FINISHES

2 km 11.2 - La Turbie
Climb of 8.1km at 5.6%

ROUTE FOR NON-RACE VEHICLES

Exit directly from the off-course parking area (don't follow the race route). Leave Avenue de la Quarantaine via the Rocher Nogues tunnel and the Rocher Canton tunnel, heading for the A8 towards Nice. Take the Rainier III tunnel and continue on the D6007, the A500 and the Monaco tunnel. Join the A8 at junction 56, then exit at junction 55. Continue on the M2204 B, then take the Pont des Abattoirs towards Nice Centre. Continue along Avenue du Maréchal Lyautey, Avenue Gallieni, Avenue Saint-Jean-Baptiste, Avenue Félix Faure and then follow the signs towards the different car parks at the assembly point.

Total distance: 20.5km

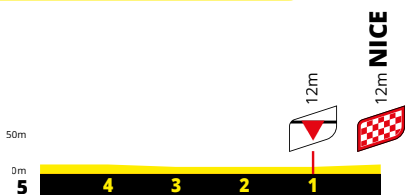
STAGE'S LAST KILOMETRES

get there with waze

LAST KILOMETRES MAP



LAST KILOMETRES PROFILE



FINISH LINE
Place Masséna, at the end of a 60m finishing straight by line of sight - **Width: 4m**

FAN PARK DU TOUR DE FRANCE
Jardin Albert 1^{er} - 06000 Nice
Opening hours: between 10:00 and 21:00

PRESS ROOM
Palais des Expositions Nice Acropolis
Parvis de l'Europe - 06000 Nice
Distance from the finish: 1.5km

RECEPTION POINT FOR GUESTS
Place Masséna - 06000 Nice
Opens: 12:30

ELECTRIC CHARGING POINTS



SERVICE STATION
TotalEnergies Access
217, promenade des Anglais - 06200 Nice
Tel.: + 33 (0)4 93 86 31 35
Opening hours: between 14:00 and 19:00

33.7 KM

Individual time-trial

NICE



MONACO



SUNDAY 21 JULY


STAGE 21



HOW TO FOLLOW THE TOUR



TELEVISION



LIVE ON
france.tv

Broadcast in
190 countries



100 channels
including **60** broadcasting live (••)

Official broadcasters



Every stage
broadcast from
START TO FINISH

SOCIAL NETWORKS AND TOUR DE FRANCE CHANNELS



@LeTour #TDF2024



@letourdefrance



#TourDeFrance



@tourdefrance



@letourdefrance

WEBSITE



letour.fr

ARTICLES, DATA, LIVE RESULTS, VIDEOS
AND INFORMATION ON COMING TO THE TOUR

OFFICIAL APP OF THE 2024 TOUR DE FRANCE PRESENTED BY ŠKODA



INTERNATIONAL COVERAGE



@radiotour_fr



@radiotour_es
@letour_es



@letour_de



@letour_jpn



@letour_col



@radiotour_en

TOUR DE FRANCE CLUB



- VOTE FOR THE C21 MOST AGGRESSIVE RIDER OF THE DAY
- FANTASY BY TISSOT
- EXCLUSIVE CONTENT
- ADVICE FOR RIDERS



Statistical updates at **letour.fr** and its live module Race Center

TV BROADCASTS - A GLOBAL EVENT

FRANCE TÉLÉVISIONS

LIVE COVERAGE

All stages will be broadcast in full on France 2 and France 3 according to the following schedule (Central European Time):

STAGE 1 Saturday 29 June

France 2 from 11:50
then France 3 at 12:55
then back on France 2 at 15:00

STAGE 2 Sunday 30 June

France 2 from 12:05
then France 3 at 12:55
then back on France 2 at 15:00

STAGE 3 Monday 1 July

France 2 from 11:00
then France 3 at 12:55
then back on France 2 at 15:00

STAGE 4 Tuesday 2 July

France 3 from 13:00
then France 2 at 15:00

STAGE 5 Wednesday 3 July

France 3 at 13:00
then France 2 at 15:00

STAGE 6 Thursday 4 July

France 3 at 13:00
then France 2 at 15:00

STAGE 7 Friday 5 July

France 3 at 13:00
then France 2 at 15:00

STAGE 8 Saturday 6 July

France 3 from 12:55
then France 2 at 15:00

STAGE 9 Sunday 7 July

France 3 at 13:00
then France 2 at 15:00

STAGE 10 Tuesday 9 July

France 3 at 13:00
then France 2 at 15:00

STAGE 11 Wednesday 10 July

France 2 from 11:10
then France 3 at 12:55
then back on France 2 at 15:00

STAGE 12 Thursday 11 July

France 2 from 12:00
then France 3 at 12:55
then back on France 2 at 15:00

STAGE 13 Friday 12 July

France 3 at 13:00
then France 2 at 15:00

STAGE 14 Saturday 13 July

France 3 at 13:00
then France 2 at 15:00

STAGE 15 Sunday 14 July

France 4 from 11:50
then France 3 at 12:55
then back on France 2 at 15:00

STAGE 16 Tuesday 16 July

France 2 from 13:00
then France 3 at 15:00

STAGE 17 Wednesday 17 July

France 2 from 12:00
then France 3 at 13:00
then back on France 2 at 15:00

STAGE 18 Thursday 18 July

France 3 at 12:55
then France 2 at 15:00

STAGE 19 Friday 19 July

France 2 from 12:00
then France 3 at 13:00
then back on France 2 at 15:00

STAGE 20 Saturday 20 July

France 2 from 13:25

STAGE 21 Sunday 21 July

France 2 from 13:30

TOUR PROGRAMMES

➤ **Vélo Club:** every day after the live stage broadcast on France 2 until 18:30, except on Sunday 7th when it will be broadcast until 19:00 and Sunday 21st when it will be broadcast until 21:05 (except on rest days).

➤ **TLS Spécial Tour:** every evening on France 3 at 20:00 after Tout le Sport (except Sundays and rest days).

➤ **Image of the day:** every evening on France 2 at 20:40

➤ **Stade 2 Tour de France finish special:** on France 3 on 30 June, 7 July and 14 July between 20:10 and 21:00

INTERNATIONAL TV BROADCASTERS

EUROPE

➤ **Live and highlights**
Austria (Servus)
Belgium (RTBF, VRT)
Czech Republic (Česká televize)
Denmark (TV2 DK)
Germany (ARD/One)
Ireland (TG4)
Italy (RAI)
Luxembourg (RTL)
Netherlands (NOS)
Norway (TV2)
Portugal (RTP)
Slovakia (RTVS)
Slovenia (RTV Slovenija)
Spain (RTVE, EITB)
Switzerland (SRG-SSR)
United Kingdom (ITV)
Wales (S4C)

PAN-EUROPE

➤ **Live and highlights**
Eurosport (54 territories)

PAN-SAHARAN AFRICA

➤ **Live and highlights**
SuperSport (52 territories)
TV5 Monde

PAN-NORTH AFRICA AND MIDDLE EAST

➤ **Live and highlights**
Abu Dhabi Media (23 territories)
TV5 Monde

AMERICAS

➤ **Live and highlights**
Canada (FloBikes)
Colombia (Caracol TV)
United States (NBC/Peacock)
➤ **Highlights only**
El Salvador (TCS)
Ecuador (Teleamazonas)
United States (TV5 Monde)

PAN-LATIN AMERICA

➤ **Live and highlights**
ESPN/Disney+ (48 territories)
TV5 Monde
➤ **Highlights only**
DirecTV Sports (35 territories)
Claro Sports (17 territories)

ASIA AND OCEANIA

➤ **Live and highlights**
Australia (SBS)
China (CCTV, Zhibo.tv)
Japan (J Sports)

PAN-ASIA AND INDIAN SUBCONTINENT

➤ **Live and highlights**
Eurosport

WORLD NEWS

France 24

NEWS AGENCIES

AFPTV Sport
Eurovision
Reuters
SNTV

HOSPITALS

TOWN	HOSPITAL	ADDRESS	TELEPHONE
STAGE ① FLORENCE > RIMINI			
Florence	Azienda Ospedaliera Universitaria Careggi	Largo G.A. Brambilla, 3	+39 05 57 94 111
Florence	Ospedale San Giovanni di Dio	Via Torregalli, 3	+39 05 56 932 111
Florence	Ospedale Santa Maria Nuova	Piazza Santa Maria Nuova, 1	+39 05 56 93 81
Bagno a Ripoli	Ospedale Santa Maria Annunziata	Via Aurelia, 58	+39 05 56 93 61
Bagno di Romagna	Ospedale Angioloni	Via Guglielmo Marconi, 36	+39 05 43 904 111
Cesena	Ospedale Maurizio Bufalini	Viale Giovanni Ghirotti, 286	+39 05 47 352 111
Cailungo	Ospedale di Stato della Repubblica di San Marino	Via Scialoja, 20	+39 05 49 994 111
Rimini	Ospedale degli Infermi	Viale Luigi Settembrini, 2	+39 05 41 705 111
STAGE ② CESENATICO > BOLOGNE			
Rimini	Ospedale degli Infermi	Viale Luigi Settembrini, 2	+39 05 41 705 111
Ravenna	Ospedale Santa Maria delle Croci	Via Randi, 5	+39 06 44 28 51
Faenza	Ospedale degli Infermi	Viale Stradone, 9	+39 05 46 601 111
Imola	Ospedale Santa Maria della Scaletta	Via Montericco, 4	+39 05 42 662 111
Castel San Pietro Terme	Ospedale di Castel San Pietro Terme	Via Alfredo Oriani, 1	+39 05 16 955 111
Bologna	Ospedale Maggiore Carlo Alberto Pizzardi	Largo Bartolo Nigrisoli, 2	+39 05 16 478 111
Bologna	Policlinico Sant'Orsola-Malpighi	Via Massarenti, 9	+39 05 12 141 111
STAGE ③ PLAISANCE > TURIN			
Plaisance	Ospedale Guglielmo da Saliceto	Via taverna, 49	+39 05 23 301 111
Plaisance	Ospedale della Val Tidone	Viale 2 Giugno, 1	+39 05 23 301 111
Broni	Ospedale di Broni	Via Emilia, 351	+39 03 85 582 190
Pavia	Policlinico San Matteo	Via Golgi, 19	+39 03 82 422 701
Voghera	Ospedale Civile	Via Volturmo, 14	+39 03 83 69 51
Tortone	Ospedale SS Antonio e Margherita	Via XX Settembre	+39 01 31 865 111
Alexandrie	Ospedale Santi Antonio e Biagio e Cesare Arrigo	Via Venezia, 16	+39 01 31 206 111
Nizza Monferrato	Ospedale Santo Spirito	Piazza Garibaldi, 4	+39 01 41 483 111
Verduno	Ospedale Michele e Pietro Ferrero	Via Ferrero, 7	+39 01 73 316 111
Carmagnola	Ospedale San Lorenzo	Via Ospedale, 13	+39 01 19 719 111
Moncalieri	Ospedale Santa Croce	Piazza Amedeo Ferdinando, 3	+ 39 01 16 93 01
Turin	Azienda Ospedaliero-Universitaria Città della Salute e della Scienza di Torino	Corso Bramante, 88	+39 01 16 33 16 33
Turin	Centro Traumatologico Ortopedico	Via Gianfranco Zuretti, 29	+39 01 16 933 111
Turin	Ospedale San Giovanni Bosco	Piazza dei Donatori di Sangue, 3	+ 39 01 12 402 210
STAGE ④ PINEROLO > VALLOIRE			
Pinerolo	Ospedale Edoardo Agnelli	Via Brigata Cagliari, 39	+39 01 21 23 31
Susa	Ospedale di Susa	Corso Inghilterra, 66	+39 01 22 621 212
Rivoli	Ospedale di Rivoli	Via Rivalta, 29	+39 01 19 55 11
Briançon	Centre Hospitalier des Escartons	24, avenue Adrien Daurelle	+33 (0)4 92 25 25 25
Saint-Jean-de-Maurienne	Centre Hospitalier de Saint-Jean-de-Maurienne	81, rue du Docteur Grange	+33 (0)4 79 20 60 20

TOWN	HOSPITAL	ADDRESS	TELEPHONE
STAGE 5 SAINT-JEAN-DE-MAURIENNE > SAINT-VULBAS PLAINE DE L'AIN			
Saint-Jean-de-Maurienne	Centre Hospitalier de Saint-Jean-de-Maurienne	81, rue du Docteur Grange	+33 (0)4 79 20 60 20
Albertville	Centre Hospitalier Albertville-Moùtiers	253, rue Pierre de Coubertin	+33 (0)4 79 96 50 50
Chambéry	Centre Hospitalier Métropole Savoie - Site Chambéry	7, square de Massalaz	+33 (0)4 79 96 50 50
Voiron	Centre Hospitalier de Voiron	14, route des Gorges	+33 (0)4 76 67 15 15
Bourgoin-Jallieu	Centre Hospitalier Pierre Oudot	30, avenue Médipôle	+33 (0)4 69 15 70 00
Lyon	Hôpital Édouard Herriot	5, place d'Arsonval	+33 (0)8 25 08 25 69
Ambérieu-en-Bugey	Hôpital Privé d'Ambérieu	ZA En Pragnat Nord	+33 (0)4 74 38 95 95
STAGE 6 MÂCON > DIJON			
Mâcon	Centre Hospitalier de Mâcon	Boulevard Louis Escande	+33 (0)3 85 20 30 40
Chalon-sur-Saône	Centre Hospitalier de Chalon-sur-Saône	4, rue du Capitaine Drillien	+33 (0)3 85 44 66 88
Beaune	Hôpital Philippe Le Bon	Avenue Guignone de Salins	+33 (0)3 80 24 44 44
Dijon	Centre Hospitalier Universitaire François Mitterrand	2, boulevard Maréchal de Lattre de Tassigny	+33 (0)3 80 29 30 31
STAGE 7 NUITS-SAINT-GEORGES > GEVREY-CHAMBERTIN			
Beaune	Hôpital Philippe Le Bon	Avenue Guignone de Salins	+33 (0)3 80 24 44 44
Dijon	Centre Hospitalier Universitaire François Mitterrand	2, boulevard Maréchal de Lattre de Tassigny	+33 (0)3 80 29 30 31
STAGE 8 SEMUR-EN-AUXOIS > COLOMBEY-LES-DEUX-ÉGLISES			
Semur-en-Auxois	Centre Hospitalier de Semur-en-Auxois	3, avenue Pasteur	+33 (0)3 80 89 64 64
Dijon	Centre Hospitalier Universitaire François Mitterrand	2, boulevard Maréchal de Lattre de Tassigny	+33 (0)3 80 29 30 31
Chaumont	Centre Hospitalier Sud Haute-Marne	2, rue Jeanne d'Arc	+33 (0)3 25 30 70 30
Troyes	Hôpital Simone Veil	101, avenue Anatole France	+33 (0)3 25 49 49 49
STAGE 9 TROYES > TROYES			
Troyes	Hôpital Simone Veil	101, avenue Anatole France	+33 (0)3 25 49 49 49
STAGE 10 ORLÉANS > SAINT-AMAND-MONTROND			
Orléans	Hôpital de la Source	14, avenue de l'Hôpital	+33 (0)2 38 51 44 44
Vierzon	Centre Hospitalier de Vierzon	33, rue Léo Mérigot	+33 (0)2 48 52 33 33
Bourges	Centre Hospitalier Jacques Cœur	145, avenue François Mitterrand	+33 (0)2 48 48 48 48
Issoudun	Centre Hospitalier de la Tour Blanche	Avenue Jean Bonnefont	+33 (0)2 54 03 54 03
Saint-Amand-Montrond	Centre Hospitalier de Saint-Amand-Montrond	44, avenue Jean Jaurès	+33 (0)2 48 63 25 25
STAGE 11 ÉVAUX-LES-BAINS > LE LIORAN			
Montluçon	Centre Hospitalier Montluçon-Néris-les-Bains	18, avenue du 8 Mai 1945	+33 (0)4 70 02 30 30
Clermont-Ferrand	Centre Hospitalier Universitaire Gabriel Montpied	58, rue Montalembert	+33 (0)4 73 75 07 50
Ussel	Centre Hospitalier de Haute-Corrèze	2, avenue du Docteur Rouillet	+33 (0)5 55 96 40 00
Aurillac	Centre Hospitalier Henri Mondor	50, avenue de la République	+33 (0)4 71 46 56 56
STAGE 12 AURILLAC > VILLENEUVE-SUR-LOT			
Aurillac	Centre Hospitalier Henri Mondor	50, avenue de la République	+33 (0)4 71 46 56 56
Cahors	Centre Hospitalier Jean Rougier	52, place Bergon	+33 (0)5 65 20 50 50
Villeneuve-sur-Lot	Centre Hospitalier Pôle de Santé du Villeneuvois	Avenue de Flumel	+33 (0)5 53 72 23 23
Agen	Centre Hospitalier Saint-Esprit	Route de Villeneuve-sur-Lot	+33 (0)5 53 69 70 71

HOSPITALS

TOWN	HOSPITAL	ADDRESS	TELEPHONE
STAGE 13 AGEN > PAU			
Agen	Centre Hospitalier Saint-Esprit	Route de Villeneuve-sur-Lot	+33 (0)5 53 69 70 71
Mont-de-Marsan	Centre Hospitalier Intercommunal	Avenue Pierre de Coubertin	+33 (0)5 58 05 10 10
Pau	Centre Hospitalier de Pau	4, boulevard de Hauterive	+33 (0)5 59 92 48 48
Pau	Polyclinique Marzet	40, boulevard d'Alsace-Lorraine	+33 (0)5 59 92 72 72
Pau	Polyclinique de Navarre	8, boulevard de Hauterive	+33 (0)5 59 14 54 54
STAGE 14 PAU > SAINT-LARY-SOULAN PLA D'ADET			
Pau	Centre Hospitalier	4, boulevard de Hauterive	+33 (0)5 59 92 48 48
Lourdes	Centre Hospitalier	2, avenue Alexandre Marqui	+33 (0)5 62 42 42 42
Tarbes	Centre Hospitalier de Bigorre	Boulevard de Lattre de Tassigny	+33 (0)5 62 51 51 51
Lannemezan	Hôpitaux de Lannemezan	644, route de Toulouse	+33 (0)5 62 99 55 55
Saint-Gaudens	Centre Hospitalier Comminges Pyrénées	351, avenue Simone Veil	+33 (0)5 62 00 40 00
STAGE 15 LOUDENVIELLE > PLATEAU DE BEILLE			
Lannemezan	Hôpitaux de Lannemezan	644, route de Toulouse	+33 (0)5 62 99 55 55
Saint-Gaudens	Centre Hospitalier Comminges Pyrénées	351, avenue Simone Veil	+33 (0)5 62 00 40 00
Saint-Girons	Centre Hospitalier Ariège Couserans	Route de Toulouse	+33 (0)5 61 96 20 20
Saint-Jean-de-Verges	Centre Hospitalier Intercommunal des vallées de l'Ariège	Chemin de Barrau	+33 (0)5 61 03 30 30
STAGE 16 GRISSAN > NÎMES			
Narbonne	Centre Hospitalier	Boulevard du Docteur Lacroix	+33 (0)4 68 42 60 00
Béziers	Centre Hospitalier	2, rue Valentin Haüy	+33 (0)4 67 35 70 35
Montpellier	CHRU de Montpellier - Site de Lapeyronie	191, avenue du Doyen Gaston Giraud	+33 (0)4 67 33 67 33
Montpellier	CHRU de Montpellier - Site Gui de Chauliac	80, avenue Augustin Fliche	+33 (0)4 67 33 67 33
Nîmes	Hôpital Universitaire Carêmeau	Place du Professeur Debré	+33 (0)4 66 68 68 68
STAGE 17 SAINT-PAUL-TROIS-CHÂTEAUX > SUPERDÉVOLUY			
Montélimar	Centre Hospitalier de Montélimar	Quartier Beusseret	+33 (0)4 75 53 40 00
Orange	Centre Hospitalier d'Orange	Avenue Lavoisier	+33 (0)4 90 11 22 22
Gap	Centre Hospitalier Intercommunal Alpes du Sud	1, place Auguste Muret	+33 (0)4 92 40 61 61
STAGE 18 GAP > BARCELONNETTE			
Gap	Centre Hospitalier Intercommunal Alpes du Sud	1, place Auguste Muret	+33 (0)4 92 40 61 61
Embrun	Centre Hospitalier d'Embrun	8, rue Pierre et Marie Curie	+33 (0)4 92 43 73 00
STAGE 19 EMBRUN > ISOLA 2000			
Embrun	Centre Hospitalier d'Embrun	8, rue Pierre et Marie Curie	+33 (0)4 92 43 73 00
Nice	Hôpital Pasteur 2	30, avenue de la Voie Romaine	+33 (0)4 92 03 77 77
STAGE 20 NICE > COL DE LA COUILLOLE			
Nice	Hôpital Pasteur 2	30, avenue de la Voie Romaine	+33 (0)4 92 03 77 77
STAGE 21 MONACO > NICE			
Monaco	Centre Hospitalier Princesse Grace	1, avenue Pasteur	+377 97 98 99 00
Nice	Hôpital Pasteur 2	30, avenue de la Voie Romaine	+33 (0)4 92 03 77 77

EMERGENCY NUMBERS



**EUROPEAN
EMERGENCY
NUMBER**

112

FRANCE

SAMU (PARAMEDICS) 15

POLICE (EMERGENCY SERVICES) 17

FIRE SERVICE 18

TOUR DE FRANCE EMERGENCY SERVICE

+33 (0)6 80 43 06 06

TOUR DE FRANCE COORDINATION CENTRE

+33 (0)1 57 40 50 50

111th EDITION

TOUR de France™

JUNE 29th - JULY 21st 2024



THE KEY

-  Race start
-  Start town and site
-  Finish town and site
-  Rest day
-  Race finish
-  Stage
-  Individual time-trial

letour.fr @LeTour

#TourDeFrance #TDF2024



Bâtiment Quai Ouest - 40-42 quai du Point du Jour - CS 90302 | 92650 Boulogne-Billancourt Cedex - Tél. +33 (0)1 41 33 14 00

